



PETROLEUM AND ITS PRODUCTS

GULF OIL CORPORATION

1956 DEC 17 P.O. DRAWER 1290 FORT WORTH 1, TEXAS

 J. R. SHERMAN
DIVISION GAS ENGINEER

 J. W. COLE, JR.
ASSISTANT DIVISION
GAS ENGINEER

December 6, 1956

 FORT WORTH
PRODUCTION DIVISION

Re: Application for 160-Acre
Gulf-Atlantic Non-Standard
Gas Proration Unit, Eumont
Gas Pool, comprising SE/4
of Section 8, T-21-S, R-36-E,
Lea County, New Mexico

Oil Conservation Commission
State of New Mexico
P. O. Box 871
Santa Fe, New Mexico

Gentlemen:

On the first page of the above referenced application dated November 28, 1956, we listed the unit well as R. R. Bell "A" Well No. 1. This was in error, and the well should have been shown as R. R. Bell "A" Well No. 2. Also, various descriptions in the letter were given as Section 8, T-19-S, R-36-E, Lea County, New Mexico. The description should have read Section 8, T-21-S, R-36-E, Lea County, New Mexico. The well plat which was attached to the original application correctly records the well as R. R. Bell "A" Well No. 2 and the description as Section 8, T-21-S, R-36-E, Lea County, New Mexico.

We are enclosing a corrected original and two of Pages 1 and 2 for the application. Will you please substitute these pages for the ones you now have.

Yours very truly,

J. R. SHERMAN

Encls.

cc: Oil Conservation Commission
P. O. Box 2045
Hobbs, New Mexico

Land Commissioner E. S. Walker
P. O. Box 871
Santa Fe, New Mexico

The Atlantic Refining Company
Midland, Texas

Continental Oil Company
Hobbs, New Mexico

Skelly Oil Company
Hobbs, New Mexico

Tidewater Associated Oil Company
Houston, Texas

CC-DEC-Hobbs
12/10/56
MAIN OFFICE DEC

NSP-236

due 1/4/57



PETROLEUM AND ITS PRODUCTS

GULF OIL CORPORATION

B. E. THOMPSON
DIVISION PRODUCTION MANAGER

P. O. DRAWER 1290 FORT WORTH 1, TEXAS

FORT WORTH
PRODUCTION DIVISION

November 28, 1956

Re: Application for 160-Acre Gulf-Atlantic Non-Standard Gas Proration Unit, Eumont Gas Pool, Comprising SE/4 of Section 8, T-21-S, R-36-E, Lea County, New Mexico

Oil Conservation Commission
State of New Mexico
P. O. Box 871
Santa Fe, New Mexico

Gentlemen:

Gulf Oil Corporation hereby makes application for approval of a non-standard gas proration unit comprising the SE/4 of Section 8, T-21-S, R-36-E, Lea County, New Mexico, and in support thereof states the following facts:

- (1) Gulf Oil Corporation is owner and operator of an oil and gas lease known as its R. R. Bell "A" Lease located in the S/2 of SE/4 of Section 8, T-21-S, R-36-E, Lea County, New Mexico. The Atlantic Refining Company is owner and operator of an oil and gas lease known as its State "B" Lease located in the N/2 of SE/4 of Section 8, T-21-S, R-36-E, Lea County, New Mexico. The Gulf and Atlantic Leases comprise the 160 acres above described.
- (2) Gulf Oil Corporation proposes that the above described acreage be established as a non-standard 160-acre gas proration unit in exception to Rule 5(a) of Order R-520.
- (3) Gulf Oil Corporation is the owner and operator of the R. R. Bell "A" Well No. 2 located 660 feet from the East line and 660 feet from the South line of Section 8, T-21-S, R-36-E, Lea County, New Mexico, which was completed January 22, 1935, as a gas-oil dual well. This well is in the Eumont Gas Pool and Eunice Oil Pool. The applicant proposes to use this well as the unit well.
- (4) Gulf Oil Corporation and The Atlantic Refining Company have agreed to communitize their respective leases to form a 240-acre unit which would comprise the 160 acres covered by this application and an additional 80 acres

described as the W/2 of SW/4 of Section 9, T-21-S, R-36-E, Lea County, New Mexico. The pooling agreement for the 240-acre unit was approved by the Commissioner of Public Lands on November 9, 1956.

- (5) The proposed 160-acre non-standard gas proration unit will meet the requirements of Rule 5(b) of the Oil Conservation Commission Order No. R-520 as follows:
- (a) Contiguous quarter-quarter sections will comprise the unit.
 - (b) The proposed unit lies wholly within a single governmental section.
 - (c) All acreage within the proposed unit may reasonably be presumed productive of gas.
 - (d) The length or width of the proposed unit does not exceed 5280 feet.
 - (e) By copy of this letter of application, all operators owning interest in the section in which the proposed unit is located and all operators within 1500 feet of the proposed unit well are notified by registered mail of the intent of Gulf Oil Corporation and The Atlantic Refining Company to form the proposed non-standard gas proration unit. (See attached affidavit.)
- (6) The approval of this application for a 160-acre non-standard gas proration unit will, in the opinion of the applicant, prevent waste, protect correlative rights and serve the best interest of conservation.

In view of the existence of the facts herein stated and compliance with the provisions of Rule 5(b) of the Oil Conservation Commission's Order No. R-520, Gulf Oil Corporation requests that the Secretary of the Commission approve the formation of the 160-acre unit, above described, to become effective as soon as possible. Gulf Oil Corporation further states that subsequent to filing for approval of this 160-acre unit, Gulf will request a hearing for approval of a 240-acre unit to consist of the SE/4 of Section 8 and the W/2 of SW/4 of Section 9, T-21-S, R-36-E, Lea County, New Mexico.

Respectfully submitted,

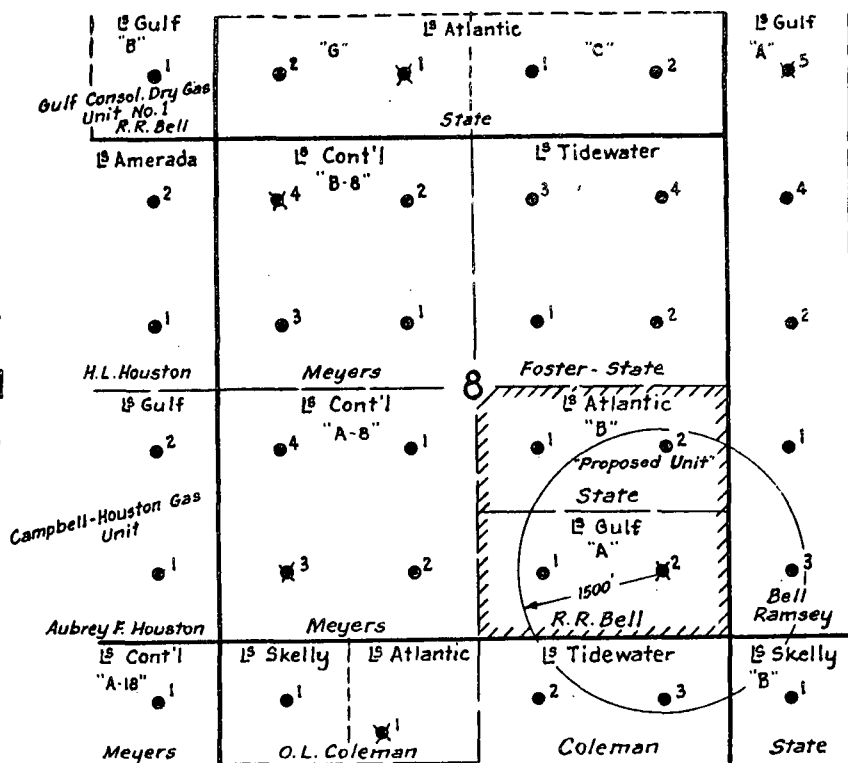
GULF OIL CORPORATION

By B. E. Thompson
Division Production Manager

(See Next Page)

R 36 E

T
21
S



GULF OIL CORPORATION
FORT WORTH PRODUCTION DIVISION
Scale 1" = 2,000'

Flat Accompanying Application for
160-Acre Non-Standard Gas Unit
(Eumont Gas Pool)

Gulf - R. R. Bell "A" Lease

Atlantic - State "B" Lease



MAIN OFFICE
 PETROLEUM AND ITS PRODUCTS
GULF OIL CORPORATION

B. E. THOMPSON
 DIVISION PRODUCTION MANAGER

P. O. DRAWER 1290 FORT WORTH 1, TEXAS

November 28, 1956

FORT WORTH
 PRODUCTION DIVISION

Re: Application for 160-Acre Gulf-
 Atlantic Non-Standard Gas Proration
 Unit, Eumont Gas Pool, Comprising
 SE/4 of Section 8, T-19-S, R-36-E,
 Lea County, New Mexico

Oil Conservation Commission
 State of New Mexico
 P. O. Box 871
 Santa Fe, New Mexico

Gentlemen:

Gulf Oil Corporation hereby makes application for approval of a non-standard gas proration unit comprising the SE/4 of Section 8, T-19-S, R-36-E, Lea County, New Mexico, and in support thereof states the following facts:

- (1) Gulf Oil Corporation is owner and operator of an oil and gas lease known as its R. R. Bell "A" Lease located in the S/2 of SE/4 of Section 8, T-19-S, R-36-E, Lea County, New Mexico. The Atlantic Refining Company is owner and operator of an oil and gas lease known as its State "B" Lease located in the N/2 of SE/4 of Section 8, T-19-S, R-36-E, Lea County, New Mexico. The Gulf and Atlantic Leases comprise the 160 acres above described.
- (2) Gulf Oil Corporation proposes that the above described acreage be established as a non-standard 160-acre gas proration unit in exception to Rule 5(a) of Order R-520.
- (3) Gulf Oil Corporation is the owner and operator of the R. R. Bell "A" Well No. 1 located 660 feet from the East line and 660 feet from the South line of Section 8, T-19-S, R-36-E, Lea County, New Mexico, which was completed January 22, 1935, as a gas-oil dual well. This well is in the Eumont Gas Pool and Eunice Oil Pool. The applicant proposes to use this well as the unit well.
- (4) Gulf Oil Corporation and The Atlantic Refining Company have agreed to communitize their respective leases to form a 240-acre unit which would comprise the 160 acres covered by this application and an additional 80 acres

described as the W/2 of SW/4 of Section 9, T-~~19~~21-S, R-36-E, Lea County, New Mexico. The pooling agreement for the 240-acre unit was approved by the Commissioner of Public Lands on November 9, 1956.

- (5) The proposed 160-acre non-standard gas proration unit will meet the requirements of Rule 5(b) of the Oil Conservation Commission Order No. R-520 as follows:
- (a) Contiguous quarter-quarter sections will comprise the unit.
 - (b) The proposed unit lies wholly within a single governmental section.
 - (c) All acreage within the proposed unit may reasonably be presumed productive of gas.
 - (d) The length or width of the proposed unit does not exceed 5280 feet.
 - (e) By copy of this letter of application, all operators owning interest in the section in which the proposed unit is located and all operators within 1500 feet of the proposed unit well are notified by registered mail of the intent of Gulf Oil Corporation and The Atlantic Refining Company to form the proposed non-standard gas proration unit. (See attached affidavit.)
- (6) The approval of this application for a 160-acre non-standard gas proration unit will, in the opinion of the applicant, prevent waste, protect correlative rights and serve the best interest of conservation.

In view of the existence of the facts herein stated and compliance with the provisions of Rule 5(b) of the Oil Conservation Commission's Order No. R-520, Gulf Oil Corporation requests that the Secretary of the Commission approve the formation of the 160-acre unit, above described, to become effective as soon as possible. Gulf Oil Corporation further states that subsequent to filing for approval of this 160-acre unit, Gulf will request a hearing for approval of a 240-acre unit to consist of the SE/4 of Section 8 and the W/2 of SW/4 of Section 9, T-21-S, R-36-E, Lea County, New Mexico.

Respectfully submitted,

GULF OIL CORPORATION

By


Division Production Manager

(See Next Page)

November 28, 1956

cc: Registered Mail - Return Receipt Requested:

The Atlantic Refining Company
P. O. Box 871
Midland, Texas

Skelly Oil Company
P. O. Box 38
Hobbs, New Mexico

Continental Oil Company
P. O. Box 427
Hobbs, New Mexico

Tidewater Associated Oil Company
Attn: Mr. J. B. Holloway
P. O. Box 1404
Houston, Texas


cc: Oil Conservation Commission
P. O. Box 2045
Hobbs, New Mexico

Land Commissioner E. S. Walker
P. O. Box 871
Santa Fe, New Mexico


STATE OF TEXAS *l*

COUNTY OF TARRANT *l*

BEFORE ME, the undersigned authority, on this day personally appeared J. R. Sherman, Division Gas Engineer of the Fort Worth Production Division of Gulf Oil Corporation, who, after being by me duly sworn, upon his oath states that, to the best of his knowledge, the statements contained in the foregoing Application of Gulf Oil Corporation, dated November 28, 1956, are true and correct and that copies of such Application were duly deposited on December 3, 1956, in the United States post office as registered mail, with all charges prepaid, addressed to each of the parties shown receiving carbon copies of such Application.


J. R. SHERMAN

SUBSCRIBED AND SWORN to before me by the said J. R. Sherman this 28th day of November, 1956, to certify which witness my hand and seal of office.


Notary Public in and for Tarrant
County, Texas

My Commission Expires:

June 1, 1957