

NSP-389

HUMBLE OIL & REFINING COMPANY

MAIN OFFICE 000

WESTERN DIVISION
P. O. BOX 1600

R. R. MCCARTY
DIV. SUPERINTENDENT
L. H. BYRD
ASST. DIV. SUPERINTENDENT
H. L. HENSLEY
ASST. DIV. SUPERINTENDENT
H. E. MEADOWS
ASST. DIV. SUPERINTENDENT
J. W. GRAYBEAL
DIV. PETROLEUM ENGINEER
R. A. ESTES
DIV. CIVIL ENGINEER

1957 AUG 21 AM 8:24 MIDLAND, TEXAS

ISSUED 9/11/67

August 19, 1957

cc - 000 - HHH
NMO 000 - HHH
8/14/57

Mr. A. L. Porter, Jr.
Secretary-Director
Oil Conservation Commission
Box 871
Santa Fe, New Mexico

Dear Sir:

This letter has reference to Humble Oil & Refining Company's application to form a 160 acre Non-Standard Gas Proration Unit, dated August 7, 1957. The Unit consists of the W/2 of the W/2 of Section 17, Township 22 South, Range 37 East, in the Eumont Gas Pool for our New Mexico State "M" Well No. 12.

As directed in your letter of August 14, 1957, please accept this letter as a request for administrative approval for the above Gas Unit. It is our understanding that under provisions of 5(a) and 5(b) of Order R-520 that the Oil Conservation Commission has the authority to grant such approval.

Copies of this letter have been submitted by Certified Mail to all operators owning interests within 1500' of the subject well.

Yours very truly,

HUMBLE OIL & REFINING COMPANY

R. R. MCCARTY
Division Superintendent

By 
Assistant Division Superintendent

JEP/fl

CC-OCC *Holler*
NMO 468
8/14/57
R. R. MCCARTY
DIV. SUPERINTENDENT
L. H. BYRD
ASST. DIV. SUPERINTENDENT
H. L. HENSLEY
ASST. DIV. SUPERINTENDENT
H. E. MEADOWS
ASST. DIV. SUPERINTENDENT
J. W. GRAYBEAL
DIV. PETROLEUM ENGINEER
R. A. ESTES
DIV. CIVIL ENGINEER

HUMBLE OIL & REFINING COMPANY

WESTERN DIVISION
P. O. BOX 1600

MIDLAND, TEXAS

August 7, 1957

NSP-389

MAIN OFFICE
ISSUED 9/11/57
1957 AUG 12 AM 8:46

Oil Conservation Commission of New Mexico
Box 871
Santa Fe, New Mexico

Gentlemen:

This letter is to request that the Oil Conservation Commission schedule a hearing to consider our Application for Approval of 160 acre Non-Standard Gas Proration Unit, being the W/2 of the SW/4 and the W/2 of the NW/4 of Section 17, Township 22 South, Range 37 East, Lea County, New Mexico, to be assigned to New Mexico State "M" Well No. 12, located 660' from the South line and 660' from the West line of Section 17, Township 22 South, Range 37 East, Lea County, New Mexico. In support of this request we submit the following information:

- W/2 W/2*
1. New Mexico State "M" Well No. 12 now producing as an oil well from the Queen Zone, Eumont Pool, with an assigned 40 acre unit described as being the SW/4 of the SW/4 of Section 17, T-22-S, R-37-E, Lea County, New Mexico. We plan to work this well over by perforating the gas zone in the Queen Sand and Sand Frac the new perforations with 24,000 gallons of refined oil and 36,000 pounds of sand, in three 8,000 gallon stages.
 2. The proposed Non-Standard Proration Unit consists of contiguous quarter, quarter sections.
 3. The entire proposed Proration Unit may reasonably be presumed to be productive of gas.
 4. The length or width of the Non-Standard Proration Unit does not exceed 5280'.
 5. The 160 acre Unit to become effective after approval has been received from the Conservation Commission and the workover completed.
 6. A plat is attached of the proposed 160 acre Non-Standard Proration Unit, also a gas well plat and a lease plat showing all offset operators and pertinent lease information.

HUMBLE OIL & REFINING COMPANY

WESTERN DIVISION

P. O. BOX 1600

MIDLAND, TEXAS

R. R. MCCARTY
DIV. SUPERINTENDENT
L. H. BYRD
ASST. DIV. SUPERINTENDENT
H. L. HENSLEY
ASST. DIV. SUPERINTENDENT
H. E. MEADOWS
ASST. DIV. SUPERINTENDENT
J. W. GRAYBEAL
DIV. PETROLEUM ENGINEER
R. A. ESTES
DIV. CIVIL ENGINEER

Oil Conservation Commission of New Mexico
Box 871
Santa Fe, New Mexico

Page 2


7. All offset operators owning interests in the adjoining sections have been furnished copies of this Application by Certified Mail.

It would be appreciated if the hearing can be scheduled at your earliest convenience.

Yours very truly,

HUMBLE OIL & REFINING COMPANY

R. R. MCCARTY
Division Superintendent

By 
Assistant Division Superintendent

JEP/fl
Attachments

HUMBLE OIL & REFINING COMPANY

MIDLAND, TEXAS

Tres Oil Company
614 Wichita Natl. Bldg.
Wichita Falls, Texas

Warren Petroleum Corp.
Box 1538
Midland, Texas

Gulf Oil Corp.
P. O. Drawer 4232
Odessa, Texas

Continental Oil Co.
Box 431
Midland, Texas

Atlantic Refining Co.
Box 871
Midland, Texas

Standard Oil Co. of Texas
Box 1660
Midland, Texas

Pan American Petroleum Corp.
Box 1540
Midland, Texas

Rowan & Penrose
Box 1873
Midland, Texas

Radford-Zachary Oil Co.
1225 Petroleum Life Bldg.
Midland, Texas

Twin Oil Co.
Artesia, New Mexico

N. G. Penrose
146 Allen Bldg.
Midland, Texas

Skelly Oil Co.
Box 993
Midland, Texas

Shell Oil Co.
Box 1509
Midland, Texas

The Texas Company
Box 1270
Midland, Texas

James W. Grizzell
Artesia, New Mexico

Carper, Barnett & Mason
Box 16
Roswell, New Mexico

Wm. Fleming & Penrose
146 Allen Bldg.
Midland, Texas

Amerada Petroleum Corp.
Box 312
Midland, Texas

HUMBLE OIL & REFINING COMPANY

MIDLAND, TEXAS

August 7, 1957

Gentlemen:


Please find attached our Application for a Non-Standard 160 acre Gas Proration Unit, being the W/2 of the SW/4 and the W/2 of the NE/4 of Section 17, Township 22 South, Range 37 East, Lea County, New Mexico. This well is presently producing as an oil well from the Queen Formation in the Eumont Pool and our plans are to work the well over and recompleate it as a gas well in the Queen Zone, Eumont Field.

This notice is given in accordance with Order No. R-520, Rule 6, under the Eumont Gas Pool of the New Mexico Oil Conservation Commission, Rules and Regulations.

Yours very truly,

Humble Oil & Refining Company

R. R. McCarty
Division Superintendent

By: 
Assistant Division Superintendent

JEP/fl
Attachments

NEW MEXICO
OIL CONSERVATION COMMISSION

Gas Well Plat

Date 8 - 7 - 57

HUMBLE OIL & REFINING CO.

NEW MEXICO STATE "M"

12

Operator

Lease

Well No.

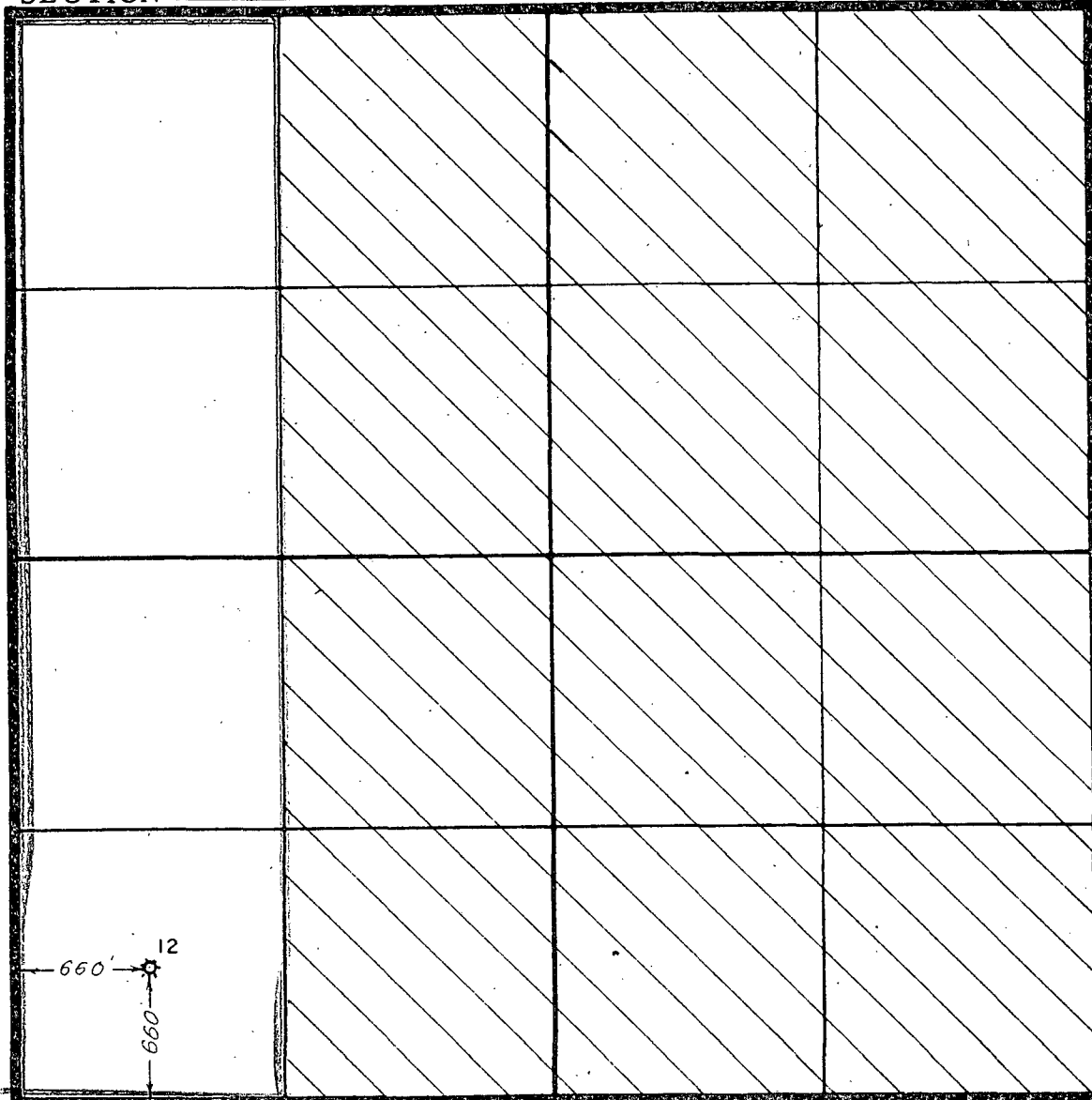
Name of Producing Formation QUEEN GAS Pool EUMONT

No. Acres Dedicated to the Well 160

SECTION 17

TOWNSHIP -22-S

RANGE -37-E



I hereby certify that the information given above is true and complete to the best of my knowledge.

1. Is this gas well a dual completion? Yes No
2. Are there any other dually completed wells within the dedicated acreage? Yes No

Name Henry E. Headland

Position ASSISTANT DIVISION SUPT.

Representing HUMBLE OIL & REFINING CO.

Address BOX 1600 MIDLAND, TEXAS

NEW MEXICO OIL CONSERVATION COMMISSION
Well Location and Acreage Dedication Plat

Section A.

Date 8-7-57

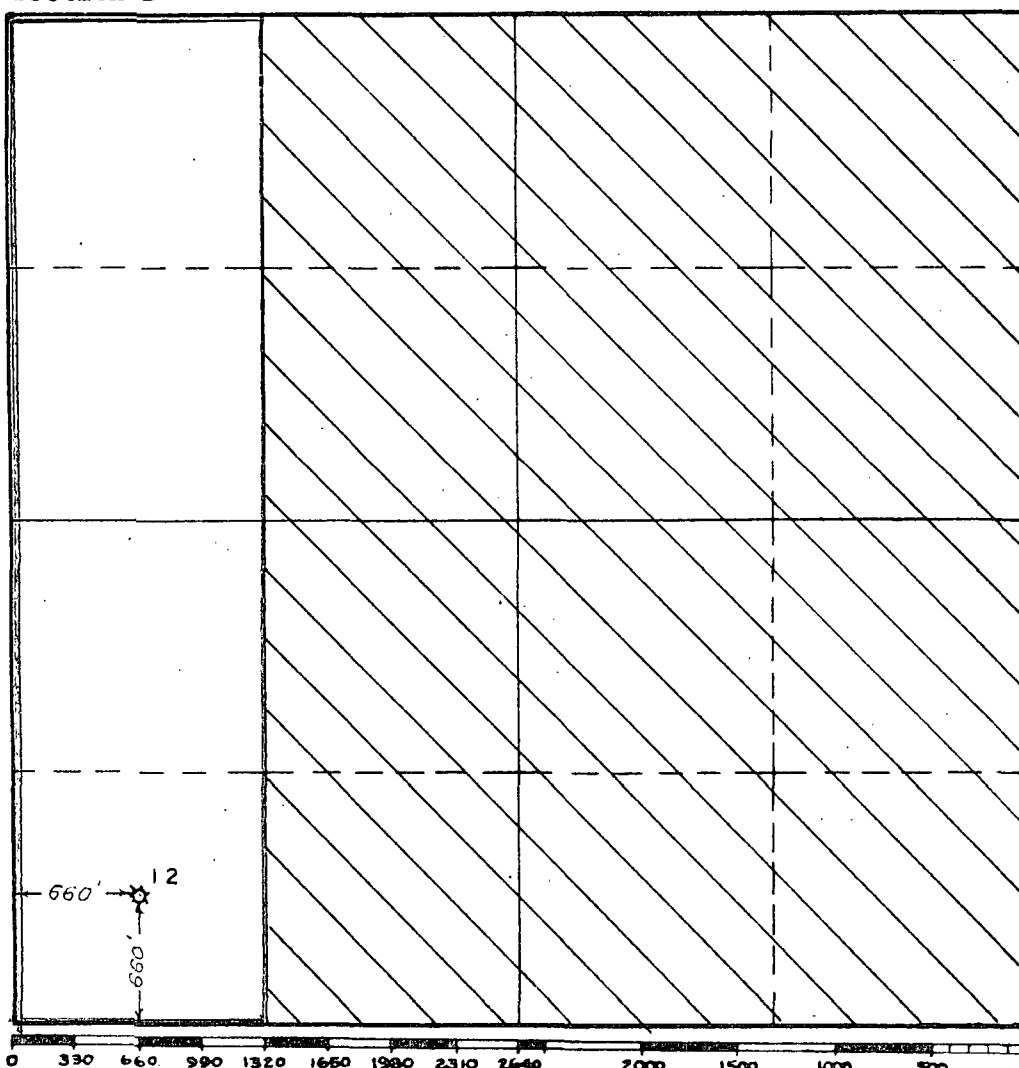
Operator HUMBLE OIL & REFG. CO Lease NEW MEXICO STATE "M"
Well No. 12 Unit Letter "M" Section 17 Township -22-S Range -37-E NMPM
Located 660 Feet From SOUTH Line, 660 Feet From WEST Line
County LEA G. L. Elevation _____ Dedicated Acreage 160 Acres
Name of Producing Formation QUEEN GAS Pool EUMONT

1. Is the Operator the only owner* in the dedicated acreage outlined on the plat below?
Yes ☒ No ☐.
2. If the answer to question one is "no," have the interests of all the owners been consolidated by communitization agreement or otherwise? Yes ☐ No ☐. If answer is "yes," Type of Consolidation _____
3. If the answer to question two is "no," list all the owners and their respective interests below:

Owner

Land Description

Section B



This is to certify that the information in Section A above is true and complete to the best of my knowledge and belief.

HUMBLE OIL & REFG. CO
(Operator)

Harry E. Meadows
(Representative)
Assistant Division Supt.
Box 1600 Midland, Texas
Address

This is to certify that the well location shown on the plat in Section B was plotted from field notes of actual surveys made by me or under my supervision and that the same is true and correct to the best of my knowledge and belief.

Date Surveyed 9-6-56

E. T. Shahan
Registered Professional
Engineer and/or Land Surveyor.

Certificate No. 1513

LEASE NO. 37721

W-A - 2192

OIL CONSERVATION COMMISSION

P. O. BOX 871

SANTA FE, NEW MEXICO

August 14, 1957

C
O
P
Y

Humble Oil & Refining Company
P. O. Box 1600
Midland, Texas

Re: Administrative Order NSP-389

Attention: Mr. H. E. Meadows

Gentlemen:

Under date of August 7, 1957, you applied for a hearing to form a 160-acre non-standard gas proration unit consisting of the W/2 W/2 of Section 17, Township 22 South, Range 37 East, in the Eumont Gas Pool. This unit is to be dedicated to your State "M" Well No. 12 located in the center of the SW/4 SW/4 of said section. That subject well is presently an oil well in the Eumont Gas Pool, but is to be recompleted as a gas well in the Eumont Gas Pool.

Under provisions of Rule 5 (a) and 5 (b) of Order R-520 it is possible to grant this application administratively. It will be processed as NSP-389 to be issued on September 11, 1957 providing there are no objections.

Please submit an amendment to your letter of application to indicate your agreement to having the NSP granted administratively rather than by hearing.

Yours very truly,

A. L. PORTER, Jr.
Secretary-Director

WWM:omg

cc: Oil Conservation Commission, Hobbs, N. Mex.