

N. B. HUNT
1401 ELM
DALLAS, TEXAS 75202

May 5, 1965

MAIL OFFICE 000

'65 MAY 7 PM 1 13

NSP 131
132

Oil Conservation Commission
State of New Mexico
P. O. Box 871
Santa Fe, New Mexico

Attention: Mr. J. M. Durrett, Jr. Re: Acreage Dedication
N. B. Hunt
Mary E. Wantz No. 1 and 2
Eumont Pool
Lea County, New Mexico

Gentlemen:

The subject wells are Queens producers in the Eumont Pool. They are located in the southwest quarter of Section 21, Township 21 South, Range 37 East, Lea County.

In November of last year N. B. Hunt made application for approval of a non-standard gas proration unit of 280 acres to be assigned to the Wantz No. 2. This unit covered the south half of Section 21 excepting the NE/4 of the SE/4 and included the acreage previously assigned to the Wantz No. 1.

Commission Order No. R-2810 granted this application for a 280 acre unit and the Wantz No. 1 was shut in.

The Wantz No. 1 had been on marginal status prior to being shut in and past records had indicated that additional work performed on the No. 1 would not increase the production. No work has been done, however, the well has now become "logged up" with oil and we feel that, if opened up, the well could be produced for a period of time. In the interest of conservation and economy we feel that the well should be produced as long as it can justifiably do so.

We would like to assign 40 acres out of the 280 acre Wantz No. 2 unit to the Wantz No. 1 and reduce the Wantz No. 2 gas unit to 240 acres. Our question is, can this be done without another hearing?

May 5, 1965

The indeterminable period of time the No. 1 can be produced economically and the cost of a hearing, small as it is, are factors that must be considered. It is our hope that this transfer of acreage can be handled without a hearing.

Your consideration of this letter will be appreciated and if additional information is needed we will be most happy to submit it.

Yours very truly,

N. B. HUNT

By


B. N. Collis

BNC:ml

May 14, 1965

MAIL ROOM

'65 JUN 16 PM 1 23

Marathon Oil Company
Box 220
Hobbs, New Mexico

Re: N. B. Hunt
Wantz No. 1
Eumont Gas Pool
Lea County, New Mexico

Gentlemen:

N. B. Hunt proposes to submit to the New Mexico Oil Conservation Commission a request for a 40-acre non-standard unit for the subject well.

The Wantz No. 1 is located in the SW/4 of the SW/4 of Section 21, T-21-S, R-37-E, and the proposed 40-acre unit will be the SW/4 of the SW/4 of the section.

If you have no objection to this non-standard 40-acre unit, we would appreciate your signing the attached waiver letter and returning two copies to us.

Yours very truly,

N. B. HUNT

By

B. N. Collis

BNC:ml

cc: New Mexico Oil Conservation Commission

OIL CONSERVATION COMMISSION

P. O. BOX 2088

SANTA FE, NEW MEXICO

May 12, 1965

N. B. Hunt
1401 Elm
Dallas, Texas 75202

Attention: B. N. Collis

Re: Acreage Dedication
Wantz Wells No. 1 and 2
Eumont Gas Pool
Lea County, New Mexico

Gentlemen:

We have your letter of May 5, 1965, concerning the possibility of dedicating 40 acres to your Wantz Well No. 1 and deducting this acreage from the 280-acre non-standard gas proration unit dedicated to your Wantz Well No. 2 by Order No. R-2810 without the necessity of a hearing.

This can be accomplished without a hearing by filing an application for administrative approval of a 40-acre non-standard gas proration unit to be dedicated to your Wantz Well No. 1 and notifying offset operators of your request. Upon receipt of waivers from offset operators or expiration of the 30-day waiting period, the 40-acre non-standard unit would be eligible for administrative approval. The administrative order approving the 40-acre unit would provide that your Wantz Well No. 2 would not receive more than a 240-acre allowable while the administrative order was in effect.

Please advise me if we can be of further assistance to you.

Very truly yours,

J. M. DURRETT, Jr.
Attorney

JMD/esr

C
O
P
Y

Gulf Oil Corporation

ROSSELL PRODUCTION DISTRICT

W. B. Hopkins
DISTRICT MANAGER
M. I. Taylor
DISTRICT PRODUCTION
MANAGER
F. O. Mortlock
DISTRICT EXPLORATION
MANAGER
H. A. Rankin
DISTRICT SERVICES MANAGER

May 18, 1965

MAIL OFFICE 000
P. O. Drawer 1938
Roswell, New Mexico 88201
JUN 16 PM 1 26

Oil Conservation Commission
State of New Mexico
Post Office Box 2088
Santa Fe, New Mexico 87501

Re: N. B. Hunt Wantz No. 1, Eumont Gas Pool, Lea County,
New Mexico

Gentlemen:

Gulf Oil Corporation has been advised that N. B. Hunt proposes to submit an application for a 40-acre non-standard unit for the subject well. This non-standard unit will be the SW/4 SW/4 of Section 21, Township 21 South, Range 37 East, Lea County, New Mexico.

Please be advised that we have no objections to the above described non-standard unit.

Yours very truly,

GULF OIL CORPORATION

M. I. Taylor
M. I. Taylor

JHH:dcn



MAIN OFFICE 000

'65 JUN 16 PM 1 2-

Oil Conservation Commission
State of New Mexico
P. O. Box 2088
Santa Fe, New Mexico

Re: N. B. Hunt
Wantz No. 1
Non-Standard 40-Acre Gas Unit
Eumont Gas Pool
Lea County, New Mexico

Gentlemen:

This will acknowledge receipt of N. B. Hunt's proposal to establish a non-standard 40-acre gas unit for the Wantz No. 1.

We have no objection to this request.

Yours very truly,

TIDEWATER OIL CO.
B. M. Brining
Area Engineer



CONTINENTAL OIL COMPANY

P. O. BOX 460
HOBBS, NEW MEXICO

May 18, 1965

PRODUCTION DEPARTMENT
HOBBS DISTRICT
JACK MARSHALL
DISTRICT MANAGER
G. C. JAMIESON
ASSISTANT DISTRICT MANAGER

1001 NORTH TURNER
TELEPHONE: EX 3-4141

MAIL OFFICE 1000

'65 JUN 16 PM 1 20

New Mexico Oil Conservation Commission
Post Office Box 2088
Santa Fe, New Mexico

Attention of Mr. A. L. Porter, Jr., Secretary-Director

Gentlemen:

Re: N. B. Hunt Wantz No. 1 -
Non-Standard 40-Acre Gas Unit,
Eumont Gas Pool, Lea County,
New Mexico

We have been notified of Mr. N. B. Hunt's intention to request a non-standard 40-acre gas proration unit for their Wantz No. 1, located in Unit M, Section 21, T-21S, R-37E, in the Eumont Gas Pool. It is our understanding that Mr. Hunt proposes to allocate the SW/4 SW/4 of Section 21 to this well.

Continental Oil Company hereby waives notice and hearing on this application, provided that the SW/4 SW/4 is deleted from the presently approved gas proration unit for Hunt's Wantz No. 2.

Yours very truly,

GCJ-DFW

cc: Mr. N. B. Hunt
1401 Elm
Dallas, Texas

RGP

MAIL OFFICE

'65 JUN 16 PM 1 45

Oil Conservation Commission
State of New Mexico
P. O. Box 2088
Santa Fe, New Mexico

Re: N. B. Hunt
Wantz No. 1
Non-Standard 40-Acre Gas Unit
Eumont Gas Pool
Lea County, New Mexico

Gentlemen:


This will acknowledge receipt of N. B. Hunt's proposal to establish a non-standard 40-acre gas unit for the Wantz No. 1.

We have no objection to this request.

Yours very truly,
SUNRAY DX OIL COMPANY



C. T. McClanahan
District Manager




SHELL OIL COMPANY

P. O. Box 1858
Roswell, New Mexico

May 20, 1965

Subject: N. B. Hunt
Wantz No. 1
Eumont Gas Pool
Lea County, New Mexico

MAILED
JUN 16 PM 1



N. B. Hunt
1401 Elm
Dallas, Texas 75202

Gentlemen:

At your request, we are returning two signed copies of the attached letter waiving all objections to the proposed non-standard proration unit for the subject well.

Yours very truly,

T.H. Dwyer
Division Production Manager

Attachments

MAIN OFFICE - 000

'65 JUN 16 PM 1

Oil Conservation Commission
State of New Mexico
P. O. Box 2088
Santa Fe, New Mexico

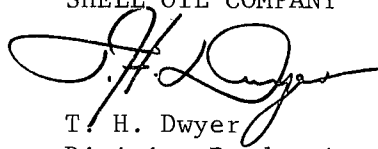
Re: N. B. Hunt
Wantz No. 1
Non-Standard 40-Acre Gas Unit
Eumont Gas Pool
Lea County, New Mexico

Gentlemen:

This will acknowledge receipt of N. B. Hunt's proposal to establish a non-standard 40-acre gas unit for the Wantz No. 1.

We have no objection to this request.

Yours very truly,
SHELL OIL COMPANY



T. H. Dwyer
Division Production Manager

NSP 708
30 days or waiver
from Marathon
Add sentence:
If Wantz well no 2 located
in unit 1 of pool per 21 shall not
receive more than a 240 acre allowable
while this administrative order is in effect
Due 7-16

N. B. HUNT
1401 ELM
DALLAS, TEXAS 75202

June 14, 1965

CALL OFFICE 000

65 JUN 16 PM 1 26

State of New Mexico
Oil Conservation Commission
P. O. Box 2088
Santa Fe, New Mexico

Attention: Mr. J. M. Durrett, Jr.

Re: Acreage Dedication
Wantz Wells No. 1 and 2
N. B. Hunt
Eumont Pool
Lea County, New Mexico

Gentlemen:

Attached in duplicate is Form C-128, Acreage Dedication Plat, for the subject wells.

N. B. Hunt respectfully requests an administrative approval to form a 40-acre non-standard unit for the Wantz No. 1. This would reduce the 280-acre unit for the Wantz No. 2 to 240 acres.

Attached are signed waiver letters from all offset operators with the exception of Marathon Oil Company. A copy of the letter to Marathon, dated May 14, 1965, is attached.

If additional information is needed we will submit it immediately upon request.

Yours very truly,

N. B. HUNT

By 
B. N. Collis

BNC:ml

cc: Supervisor District I
Box 1980
Hobbs, New Mexico

FORM C-128
Revised 5/1/57

REC'D
JUN 18 1964
FBI - NEW YORK

Well No. 50

Lease

Mary E. Wantz

County

Lea

660 feet from the South line and 660 feet from the West line

Dedicated Acreage:

Aeres

- | Owner | Land Description |
|-------|------------------|
| | |

CERTIFICATION

Name B. N. Collis

Assistant Petroleum Engineer

N. B. Hunt

May 5, 1965

Date Surveyed _____

Certificate No.

40 Ac.

0 330 660 990 1320 1650 1980 2310 2640 2000 1500 1000 500 0

NEW MEXICO OIL CONSERVATION COMMISSION
WELL LOCATION AND ACREAGE DEDICATION PLAT

FORM C-128
Revised 5/1/57

SEE INSTRUCTIONS FOR COMPLETING THIS FORM ON THE REVERSE SIDE

SECTION A

Operator N. B. Hunt		Lease Mary E. Wantz		Well No. 2
Unit Letter L	Section 21	Township 21-S	Range 37-E	County Lea
Actual Footage Location of Well: 1980 feet from the South line and 660 feet from the West line				
Ground Level Elev.	Producing Formation Queens	Pool Eumont	Dedicated Acreage: 240 Acres	

1. Is the Operator the only owner in the dedicated acreage outlined on the plat below? YES ☒ NO ____ . ("Owner" means the person who has the right to drill into and to produce from any pool and to appropriate the production either for himself or for himself and another. (65-3-29 (e) NMSA 1935 Comp.)
2. If the answer to question one is "no," have the interests of all the owners been consolidated by communitization agreement or otherwise? YES ____ NO ____ . If answer is "yes," Type of Consolidation ____
3. If the answer to question two is "no," list all the owners and their respective interests below:

Owner	Land Description

SECTION B

240 Ac.

CERTIFICATION

I hereby certify that the information in SECTION A above is true and complete to the best of my knowledge and belief.

Name B. N. Collins
Position Assistant Petroleum Engineer
Company N. B. Hunt
Date May 5, 1965

I hereby certify that the well location shown on the plat in SECTION B was plotted from field notes of actual surveys made by me or under my supervision, and that the same is true and correct to the best of my knowledge and belief.

Date Surveyed
Registered Professional Engineer
and/or Land Surveyor

Certificate No.

0 330 660 990 1320 1650 1980 2310 2640 2000 1500 1000 500 0

NEW MEXICO OIL CONSERVATION COMMISSION
WELL LOCATION AND ACREAGE DEDICATION PLAT

FORM C-128
 Revised 5/1/57

SEE INSTRUCTIONS FOR COMPLETING THIS FORM ON THE REVERSE SIDE

SECTION A

Operator N. B. Hunt			Lease Mary E. Wantz		Well No. 2
Unit Letter L	Section 21	Township 21-S	Range 37-E	County Lea	
Actual Footage Location of Well: 1980 feet from the South line and 660 feet from the West line					
Ground Level Elev.	Producing Formation Queens		Pool Eumont	Dedicated Acreage: 240 Acres	

1. Is the Operator the only owner in the dedicated acreage outlined on the plat below? YES ☒ NO ☐ . ("Owner" means the person who has the right to drill into and to produce from any pool and to appropriate the production either for himself or for himself and another. (65-3-29 (e) NMSA 1935 Comp.)
2. If the answer to question one is "no," have the interests of all the owners been consolidated by communitization agreement or otherwise? YES ☐ NO ☐ . If answer is "yes," Type of Consolidation _____
3. If the answer to question two is "no," list all the owners and their respective interests below:

Owner	Land Description

SECTION B

CERTIFICATION

I hereby certify that the information in SECTION A above is true and complete to the best of my knowledge and belief.

Name N. B. Hunt
Position Assistant Petroleum Engineer
Company N. B. Hunt
Date May 5, 1965

I hereby certify that the well location shown on the plat in SECTION B was plotted from field notes of actual surveys made by me or under my supervision, and that the same is true and correct to the best of my knowledge and belief.

Date Surveyed
Registered Professional Engineer and/or Land Surveyor

Certificate No.

0 330 660 990 1320 1650 1980 2310 2640 2000 1500 1000 500 0