

NSP-2-19  
30 days  
Justis Gas Pool  
1670' as amended  
Due 10/27

TEXACO  
INC.

PETROLEUM PRODUCTS



DOMESTIC PRODUCING DEPARTMENT  
MIDLAND DIVISION

MAIN OFFICE

SEP 27 AM 8 22

P. O. BOX 8109  
MIDLAND, TEXAS 79704

September 21, 1965

RE: APPLICATION OF TEXACO INC.  
FOR APPROVAL OF A NON-STANDARD  
GAS PRORATION UNIT, JUSTIS GAS  
(PADDOCK) POOL, LEA COUNTY,  
NEW MEXICO

New Mexico Oil  
Conservation Commission  
P. O. Box 2088  
Santa Fe, New Mexico

Attn: Mr. A. L. Porter, Jr.

Gentlemen:

Texaco Inc. hereby makes application for approval of a 240 acre non-standard gas proration unit in the Justis Gas (Paddock) Pool, comprised of the NE/4 and E/2 of NW/4 of Section 35, T-24-S, R-37-E, Lea County, New Mexico with the C. C. Fristoe (b) NCT-2 Well No. 8 and in support thereof states the following:

1. Texaco Inc. is owner and operator of the C. C. Fristoe (b) NCT-2 Lease comprising 240 acres being the NE/4 and E/2 of the NW/4, Section 35, T-24-S, R-37-E, Lea County, New Mexico as shown on the attached plat.

2. Texaco Inc. is owner and operator of the C. C. Fristoe (b) NCT-2 Well No. 8 located 1979' FEL and 1980' FNL of Section 35, T-24-S, R-37-E, Lea County, New Mexico. This well was drilled as a tubingless completion in the Justis (Blinebry) and Justis Gas (Paddock) Pools. A multi-point survey was completed on August 3, 1964 and it resulted in an absolute potential of 2120 MCFPD of dry gas.

3. The proposed non-standard gas proration unit will meet the requirements of Rule 5 (c) of Order No. R-1670, General Rules and Regulations for Southeastern New Mexico and special rules and regulations, Justis Gas (Paddock) Pool as follows:


37

September 22, 1965

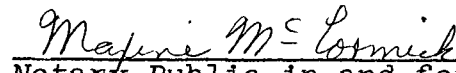
STATE OF TEXAS

COUNTY OF MIDLAND

Before me, the undersigned authority, on this the 22nd day of September, 1965, personally appeared J. H. Markley known to me to be the person whose name is subscribed to this instrument, who after being by me duly sworn on oath, states that he has knowledge of all facts stated above and that the same is a true and correct statement of the facts therein recited.

  
J. H. Markley - Division Manager

Subscribed and sworn to before me on this 22nd day of September, 1965.

  
Notary Public in and for  
Midland County, Texas

MAXINE McCORMICK

(1) The proposed non-standard proration unit consists of less acreage than a standard proration unit.

(2) The non-standard gas proration unit consists of contiguous quarter-quarter sections.

(3) The unit lies wholly within a single governmental half section.

(4) The entire unit may reasonably be presumed to be productive of gas from the Justis Gas (Paddock) Pool.

(5) The length or width of the unit does not exceed 5280'.

(6) Texaco Inc. owns the entire interest in the quarter-quarter sections in which the proposed unit is located and all operators owning interest within 1500' of the unit are notified by registered mail of the intent of Texaco Inc. to form the proposed non-standard gas proration unit. Offset operators notified are:

Wolfson Oil Co., 504 Midland Nat'l Bank Bldg., Midland,  
Texas

Continental Oil Company, Box 460, Hobbs, New Mexico

Humble Oil & Refg. Co., Box 2100, Hobbs, New Mexico

Buckles & Hart, Box 56, Monahans, Texas

Gulf Oil Corp., Drawer 1938, Roswell, New Mexico

Jack Frost, 1802 Nat'l Bank of Commerce Bldg, San Antonio,  
Texas

Parker Drilling Co., 518 Nat'l Bank of Tulsa Bldg., Tulsa,  
Oklahoma

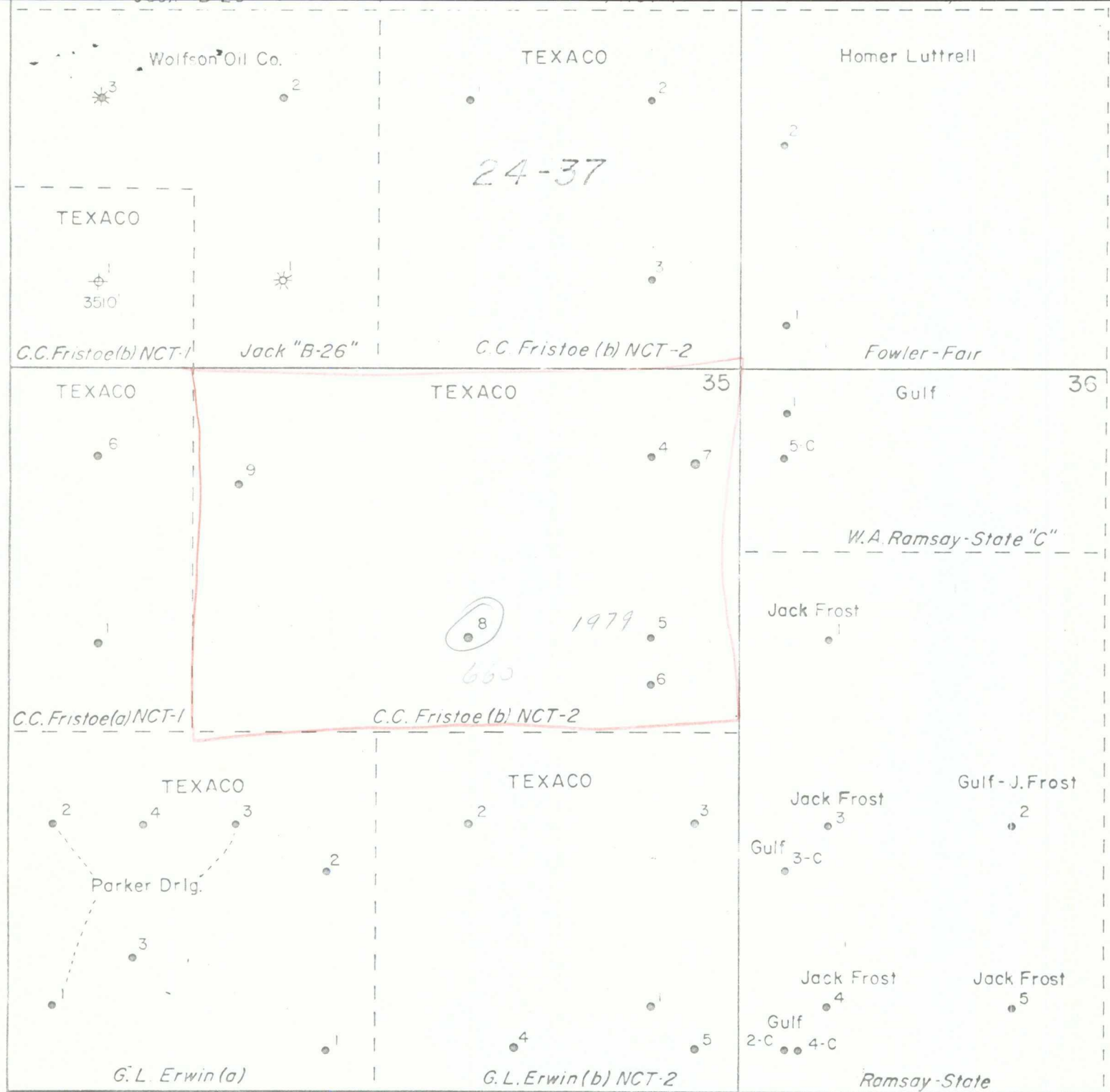
Tidewater Oil Co., Box 249, Hobbs, New Mexico

Based upon the facts recited above, Texaco Inc. respectfully requests that the New Mexico Oil Conservation Commission approve administratively the non-standard gas proration unit described above.

Yours very truly,

  
J. H. Markley  
Division Manager

JTJ:jl/jh



TEXACO, INC  
Midland, Texas

PORTION OF LEA COUNTY NEW MEXICO

Texaco Inc.  
C. C. Fristoe (b) NCT-2 Lease  
G. L. Erwin (b) NCT-2 Lease  
Lea County, New Mexico

Drawn By: JWD Date: 11-10-64 Scale: 1" = 1000'