


SHELL OIL COMPANY

PETROLEUM BUILDING
P.O. BOX 1509
MIDLAND, TEXAS 79701



April 24, 1973

Subject: Application for 40-acre
Non-standard gas proration unit
Blinebry (Gas) Field
Lea County, New Mexico

New Mexico Oil Conservation Commission
P. O. Box 2088
Santa Fe, New Mexico 87501

Attention Mr. A. L. Porter, Jr.
Secretary and Director

Gentlemen:

NSP-918
Due May 30
104 D II

This is Shell Oil Company's application for a 40-acre non-standard gas proration unit to be dedicated to Shell's Taylor Glenn No. 3, Blinebry (Gas) Field, Lea County, New Mexico. As shown on the attached plat, this well is located in Unit Letter I, 3546' FNL, 330' FEL Sec. 3, T-21-S, R-37-E, Lea County, New Mexico.

Shell's Taylor Glenn No. 3 was completed in September 2, 1956 as a Blinebry oil producer. It was reclassified as a gas well October 1972 and the well shut in.

Enclosed is a copy of the certified notification mailed to the offset operators, Continental Oil Company and Aztec Oil & Gas Company.

Yours very truly,

For: Jack L. Mahaffey
Production Manager
Mid-Continent Division

BWB:LA

cc - New Mexico Oil Conservation Commission (3)
P. O. Box 1980
Hobbs, New Mexico 88240

No. 547964

TG-3

RECEIPT FOR CERTIFIED MAIL—30¢ (plus postage)

SENT TO		POSTMARK OR DATE
Continental Oil Co.		
STREET AND NO.		
P. O. Box 431		
P.O., STATE AND ZIP CODE		
Midland, Texas 79701		
OPTIONAL SERVICES FOR ADDITIONAL FEES		
RETURN RECEIPT SERVICES	1. Shows to whom and date delivered	15¢
	With delivery to addressee only	65¢
	2. Shows to whom, date and where delivered	35¢
	With delivery to addressee only	85¢
DELIVER TO ADDRESSEE ONLY		50¢
SPECIAL DELIVERY (extra fee required)		


PS Form 3800 NO INSURANCE COVERAGE PROVIDED— (See other side)
 Apr. 1971 NOT FOR INTERNATIONAL MAIL
 * GPO : 1972 O - 460-743

No. 547963

RECEIPT FOR CERTIFIED MAIL—30¢ (plus postage)

SENT TO		POSTMARK OR DATE
Aztec Oil & Gas Co.		
STREET AND NO.		
P. O. Box 837		
P.O., STATE AND ZIP CODE		
Hobbs, New Mexico 88240		
OPTIONAL SERVICES FOR ADDITIONAL FEES		
RETURN RECEIPT SERVICES	1. Shows to whom and date delivered	15¢
	With delivery to addressee only	65¢
	2. Shows to whom, date and where delivered	35¢
	With delivery to addressee only	85¢
DELIVER TO ADDRESSEE ONLY		50¢
SPECIAL DELIVERY (extra fee required)		

PS Form 3800 NO INSURANCE COVERAGE PROVIDED— (See other side)
 Apr. 1971 NOT FOR INTERNATIONAL MAIL
 * GPO : 1972 O - 460-743



SHELL OIL COMPANY

PETROLEUM BUILDING

P.O. BOX 1509

MIDLAND, TEXAS 79701


April 24, 1973

Subject: Application for 40-acre
Non-standard gas proration unit
Blinebry (Gas) Field
Lea County, New Mexico

RECEIVED
LAND SECTION

APR 26 1973

Please Note	
ELN.N.	
EEL.	✓ RJ
ERN.	✓
ESB.	



Continental Oil Company
P. O. Box 431
Midland, Texas 79701

Gentlemen:

This is a notification that Shell is applying for 40-acre non-standard gas proration unit, Blinebry (Gas) Field in its Taylor Glenn No. 3, located in Unit Letter I, 3546' FNL, 330' FEL, Sec. 3, T-21-S, R-37-E, Lea County, New Mexico. The well was completed in September 2, 1956 as a Blinebry oil producer in the Blinebry oil pool. The Blinebry was reclassified in October 1972 as a gas well and the well shut in.

Your approval of this proration unit will be signified by signing and returning one copy of this letter.

Yours very truly,

H. J. Conrad
For: Jack L. Mahaffey
Production Manager
Mid-Continent Division

BWB:LA

cc - New Mexico Oil Conservation Commission
Box 2088
Santa Fe, New Mexico 87501

New Mexico Oil Conservation Commission
Box 1980
Hobbs, New Mexico 88240

APPROVED 

COMPANY CONTINENTAL OIL COMPANY


BY

(Name)

(Title)

DATE

5/2/73




SHELL OIL COMPANY

PETROLEUM BUILDING

P.O. BOX 1509

MIDLAND, TEXAS 79701

April 24, 1973



Subject: Application for 40-acre
Non-standard gas proration unit
Blinebry (Gas) Field
Lea County, New Mexico

Aztec Oil & Gas Company
Box 837
Hobbs, New Mexico 88240

Gentlemen:

This is a notification that Shell is applying for 40-acre non-standard gas proration unit, Blinebry (Gas) Field in its Taylor Glenn No. 3, located in Unit Letter I, 3546' FNL, 330' FEL, Sec. 3, T-21-S, R-37-E, Lea County, New Mexico. The well was completed in September 2, 1956 as a Blinebry oil producer in the Blinebry oil pool. The Blinebry was reclassified in October 1972 as a gas well and the well shut in.

Your approval of this proration unit will be signified by signing and returning one copy of this letter.

Yours very truly,

H. J. Conrad
For: Jack L. Mahaffey
Production Manager
Mid-Continent Division

BWB:LA

cc - New Mexico Oil Conservation Commission
Box 2088
Santa Fe, New Mexico 87501

New Mexico Oil Conservation Commission
Box 1980
Hobbs, New Mexico 88240

APPROVED X

COMPANY Aztec Oil & Gas Company

BY R. K. Tapp Vice President
(Name) (Title)

DATE May 2, 1973

**NEW MEXICO OIL CONSERVATION COMMISSION
WELL LOCATION AND ACREAGE DEDICATION PLAT**

Form C-102
Supersedes C-128
Effective 1-1-65

All distances must be from the outer boundaries of the Section.

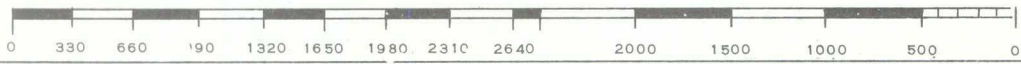
Operator Shell Oil Company			Lease Taylor-Glenn		Well No. 3
Unit Letter I	Section 3	Township 21S	Range 37E	County Lea	
Actual Footage Location of Well: <div style="display: flex; justify-content: space-between; align-items: center;"> 3546 feet from the North line and 330 feet from the East line </div>					
Ground Level Elev. 3493 DF	Producing Formation Blinebry (Gas)		Pool Blinebry		Dedicated Acreage: 40 Acres

1. Outline the acreage dedicated to the subject well by colored pencil or hachure marks on the plat below.
2. If more than one lease is dedicated to the well, outline each and identify the ownership thereof (both as to working interest and royalty).
3. If more than one lease of different ownership is dedicated to the well, have the interests of all owners been consolidated by communitization, unitization, force-pooling, etc?

☐ Yes ☐ No If answer is "yes," type of consolidation _____

If answer is "no," list the owners and tract descriptions which have actually been consolidated. (Use reverse side of this form if necessary.) _____

No allowable will be assigned to the well until all interests have been consolidated (by communitization, unitization, forced-pooling, or otherwise) or until a non-standard unit, eliminating such interests, has been approved by the Commission.



CERTIFICATION

I hereby certify that the information contained herein is true and complete to the best of my knowledge and belief.

A. E. Cordray
Name

A. E. Cordray

Position

Staff Engineer

Company

Shell Oil Company

Date

4-24-73

I hereby certify that the well location shown on this plat was plotted from field notes of actual surveys made by me or under my supervision, and that the same is true and correct to the best of my knowledge and belief.

Date Surveyed

Registered Professional Engineer
and/or Land Surveyor

Certificate No.