

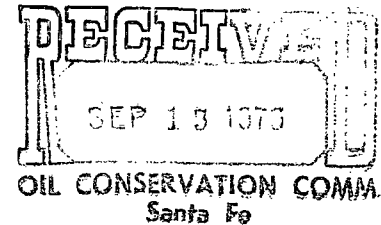
Mobil Oil Corporation

NSP - 931
Date Oct 13
104 D II

P.O. BOX 633
MIDLAND, TEXAS 79701

September 10, 1973

New Mexico Oil Conservation Commission (2)
P. O. Box 2088
Santa Fe, New Mexico 87501



Attention: Mr. A. L. Porter, Jr.

NON-STANDARD GAS PRORATION UNIT
MOBIL OIL CORPORATION'S
FEDERAL 4 COM., WELL #1
BURTON FLAT (MORROW) POOL
EDDY COUNTY, NEW MEXICO

Gentlemen:

Mobil Oil Corporation respectfully requests administrative approval of a non-standard gas proration unit for the subject well. This well is to be located in Lot 9 (Unit I), 2787 ft from the north line and 860 ft from the east line of Sec. 4, T-21-S, R-27-E, Eddy County, New Mexico. This non-standard unit is necessitated by a variation in the legal subdivision of the U.S. Public Surveys. It will comprise Lots 1, 2, 7, 8, 9, 10, 15 & 16 of said Sec. 4 and it will contain 298.91 acres of land more or less.

In support of this request the following items are being submitted in duplicate:

1. Form C-102 (NMOCC Form) acreage dedication and well location plat. Six certified copies of this form has been filed with the USGS as a part of Mobil's application to drill. It is our understanding that they will forward necessary copies to the NMOCC.
2. Plat showing all of Section 4 and the offset operators and lease owners to Mobil's lease. Mobil's lease is outlined in yellow and the subject well is indicated by a red arrow.

Offset operators to this proposed non-standard unit are:

- ✓ Exxon Corporation, P. O. Box 1600, Midland, Texas 79701
- ✓ Flag-Redfern Oil Company, P. O. Box 23, Midland, Texas 79701
- ✓ Jake L. Hamon, 908 Vaughn Bldg., Midland, Texas 79701
- ✓ Monsanto Company, 101 North Marienfeld, Midland, Texas 79701


NMOCC
Santa Fe, NM

-2-

September 10, 1973

By copy of this letter Mobil is requesting the offset operators and lease owners to waive objection to this application.

Yours truly,

A handwritten signature in dark ink, appearing to read 'L. A. Davis', written over a horizontal line.

L. A. Davis
Area Operations Engineer

ADBond/cs
Attachments

NEW MEXICO OIL CONSERVATION COMMISSION
WELL LOCATION AND ACREAGE DEDICATION PLAT

RECEIVED
SEP 13 1973

Form C-102
Supersedes C-128
Effective 1-1-65

All distances must be from the outer boundaries of the Section.

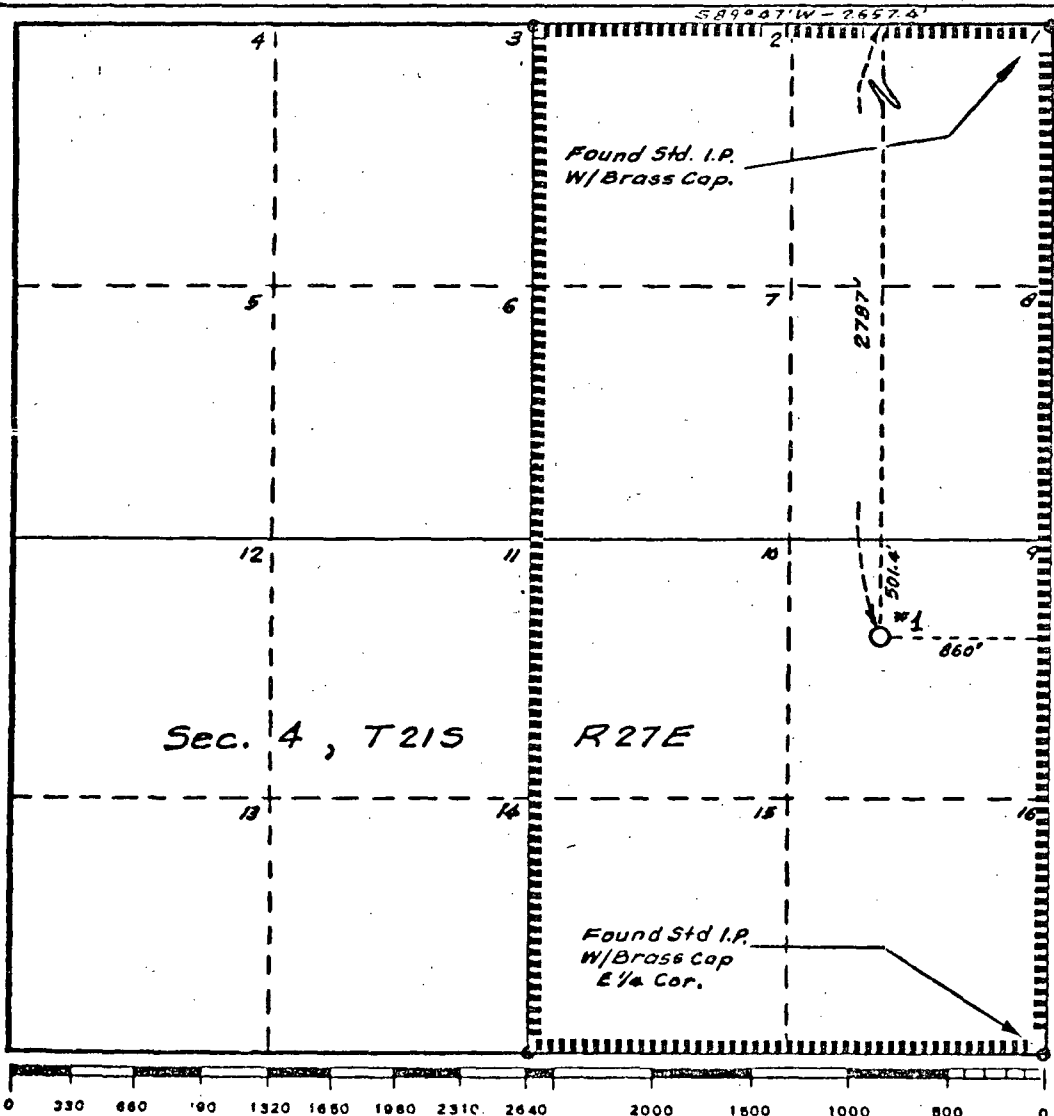
Operator Mobil Oil Corporation			Lease Federal 4 Com		OIL CONSERVATION COMMISSION Santa Fe	Well No. 1
Unit Letter I	Section 4	Township 21S	Range 27E	County Eddy		
Actual Footage Location of Well: 2787 feet from the North line and 860 feet from the East line						
Ground Level Elev. 3183	Producing Formation Morrow		Pool Burton Flat		Dedicated Acreage: 298.91 Acres	

1. Outline the acreage dedicated to the subject well by colored pencil or hachure marks on the plat below.
2. If more than one lease is dedicated to the well, outline each and identify the ownership thereof (both as to working interest and royalty).
3. If more than one lease of different ownership is dedicated to the well, have the interests of all owners been consolidated by communitization, unitization, force-pooling, etc?

☒ Yes ☐ No If answer is "yes" type of consolidation Communitization

If answer is "no," list the owners and tract descriptions which have actually been consolidated. (Use reverse side of this form if necessary.)

No allowable will be assigned to the well until all interests have been consolidated (by communitization, unitization, forced-pooling, or otherwise) or until a non-standard unit, eliminating such interests, has been approved by the Commission.



CERTIFICATION

I hereby certify that the information contained herein is true and complete to the best of my knowledge and belief.

A. D. Bond

Name
A. D. Bond
Position
Proration Staff Asst.
Company
Mobil Oil Corporation

Date
August 31, 1973

I hereby certify that the well location shown on this plat was plotted from field notes of actual surveys made by me or under my supervision, and that the same is true and correct to the best of my knowledge and belief.

Date Surveyed
August 28, 1973

Registered Professional Engineer and/or Land Surveyor

Harvey A. Carson, Jr.
Certificate No.

5063

OIL CONSERVATION COMMISSION

P. O. BOX 2088

SANTA FE, NEW MEXICO 87501

September 27, 1973

Mobil Oil Corporation
P. O. Box 633
Midland, Texas 79701

Attention: Mr. L. A. Davis

Correction
Administrative Order NSP-931

Gentlemen:

Reference is made to your application for a 298.91-acre non-standard gas proration unit in the Burton Flat Morrow Pool consisting of the following acreage:

EDDY COUNTY, NEW MEXICO
TOWNSHIP 21 SOUTH, RANGE 27 EAST, NMPM
Section 4: Lots 1, 2, 7, 8, 9, 10,
15 and 16

It is understood that this unit is to be dedicated to your Federal 4 Com Well No. 1 to be located 2787 feet from the North line and 860 feet from the East line of said Section 4.

Waivers of objection have been received from offsetting operators and the waiting period prescribed by Rule 104 D II may be dispensed with in this instance.

By authority granted me under the provisions of Rule 104 D II, you are hereby authorized to operate the above-described acreage as a non-standard gas proration unit.

Very truly yours,

A. L. PORTER, Jr.
Secretary-Director

ALP/JEK/dr

cc: Oil Conservation Commission - Artesia
Oil & Gas Engineering Committee - Hobbs
U. S. Geological Survey - Artesia

OIL CONSERVATION COMMISSION

P. O. BOX 2088

SANTA FE, NEW MEXICO 87501

September 21, 1973

C
O
P
Y
Mobil Oil Corporation
P. O. Box 633
Midland, Texas 79701

Attention: Mr. L. A. Davis

Administrative Order NSP-931

Gentlemen:

Reference is made to your application for a 298.91-acre non-standard gas proration unit in the Burton Flat Morrow Pool consisting of the following acreage:

EDDY COUNTY, NEW MEXICO
TOWNSHIP 21 SOUTH, RANGE 27 EAST, NMPM
Section 4: Lots 1, 2, 7, 8, 9, 10,
15 and 16

Waivers of objection have been received from offsetting operators and the waiting period prescribed by Rule 104 D II may be dispensed with in this instance.

By authority granted me under the provisions of Rule 104 D II, you are hereby authorized to operate the above-described acreage as a non-standard gas proration unit.

Very truly yours,

A. L. PORTER, Jr.
Secretary-Director

ALP/JEK/dr

cc: Oil Conservation Commission - Artesia
Oil & Gas Engineering Committee - Hobbs
U. S. Geological Survey - Artesia

T-20-S

Mesa

R-28-E

Flag-Redfern

Exxon

T-21-S

R-27-E

Exxon

Mobil

Monsanto



5

6

7

8

12

11

10

9

13

14

15

16

2787'

501.4'

860'

468.7'

Federal 4 Com.

Jake L. Hamon

Exxon

Miller Fed.

Monsanto

Burton Flat Unit

C. Wilderspin

Reserve Permit depth

Special Instructions

Date work is commenced 19 Supt.

Location approved by Plat by Surveyed by

THE STATE OF TEXAS
COUNTY OF MIDLAND

I hereby certify that this plat truly represents conditions as they actually exist on this lease; that said plat which is drawn to the scale indicated hereon, is to the best of my knowledge true and correct; that it accurately shows said lease with all wells on same; that number and locations of said wells are as indicated hereon; and that this plat correctly reflects all pertinent and required data.


A. D. Bond Sept. 10, 1973

Mobil Oil Corporation
MIDLAND PRODUCING AREA
MIDLAND, TEXAS

LEASE Federal 4 Com.
WELL NO. 1 DATE 19
DIVISION LEASE NO.
TOTAL ACRES IN LEASE 298.91 ACRES COVERED BY LOT 298.91
DESCRIPTION LOTS 1, 2, 7, 8, 9, 10, 15 & 16
SEC. 4, T21S, R27E
6 Miles NNE of Carlsbad, N.M.
EDDY COUNTY, NEW MEXICO

DRAWN MLC DATE 8-29-73 FIELD Burton Flat
SCALE 1" = 1000 FILE NO. 80

New Mexico Oil Conservation Commission
P. O. Box 2088
Santa Fe, New Mexico 87501



Attention: Mr. A. L. Porter, Jr.

NON-STANDARD GAS PRORATION UNIT
MOBIL OIL CORPORATION'S
FEDERAL 4 COM, WELL #1
BURTON FLAT (MORROW) POOL
EDDY COUNTY, NEW MEXICO

Gentlemen:

The undersigned has been furnished a copy of Mobil Oil Corporation's application for a non-standard gas proration unit for the subject well. Please be advised that we, as an offset operator and/or lease owner, have no objection to the Commission approving this non-standard gas proration unit as outlined in Mobil's request dated September 10, 1973.


Yours very truly,

Company: Flag-Keefer Oil Company

Representative: Earl A. Rogers

Title: V.P. - Lease Manager

Date: 9/17/73



New Mexico Oil Conservation Commission
P. O. Box 2088
Santa Fe, New Mexico 87501

Attention: Mr. A. L. Porter, Jr.

NON-STANDARD GAS PRORATION UNIT
MOBIL OIL CORPORATION'S
FEDERAL 4 COM, WELL #1
BURTON FLAT (MORROW) POOL
EDDY COUNTY, NEW MEXICO

Gentlemen:

The undersigned has been furnished a copy of Mobil Oil Corporation's application for a non-standard gas proration unit for the subject well. Please be advised that we, as an offset operator and/or lease owner, have no objection to the Commission approving this non-standard gas proration unit as outlined in Mobil's request dated September 10, 1973.


Yours very truly,

Company: MONSANTO COMPANY

Representative: *A. W. Wood*

Title: District Production Manager

Date: September 12, 1973



New Mexico Oil Conservation Commission
P. O. Box 2088
Santa Fe, New Mexico 87501

Attention: Mr. A. L. Porter, Jr.

NON-STANDARD GAS PRORATION UNIT
MOBIL OIL CORPORATION'S
FEDERAL 4 COM, WELL #1
BURTON FLAT (MORROW) POOL
EDDY COUNTY, NEW MEXICO

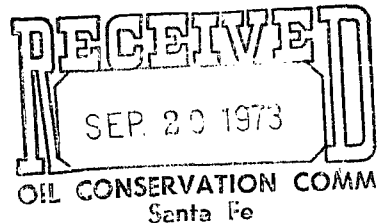
Gentlemen:

The undersigned has been furnished a copy of Mobil Oil Corporation's application for a non-standard gas proration unit for the subject well. Please be advised that we, as an offset operator and/or lease owner, have no objection to the Commission approving this non-standard gas proration unit as outlined in Mobil's request dated September 10, 1973.

Yours very truly,

Company: Texaco L. America
Representative: [Signature]
Title: Prod. Supt.
Date: 9/13/73

New Mexico Oil Conservation Commission
P. O. Box 2088
Santa Fe, New Mexico 87501



Attention: Mr. A. L. Porter, Jr.

NON-STANDARD GAS PRORATION UNIT
MOBIL OIL CORPORATION'S
FEDERAL 4 COM, WELL #1
BURTON FLAT (MORROW) POOL
EDDY COUNTY, NEW MEXICO

Gentlemen:

The undersigned has been furnished a copy of Mobil Oil Corporation's application for a non-standard gas proration unit for the subject well. Please be advised that we, as an offset operator and/or lease owner, have no objection to the Commission approving this non-standard gas proration unit as outlined in Mobil's request dated September 10, 1973.

Yours very truly,

Company: EXXON CORPORATION

Representative: *Karl F. Swenson*

Title: Karl F. Swenson
OPERATIONS MANAGER

Date: 9/17/73

JSR