

June 7, 1974

New Mexico Oil Conservation Commission

P. O. Box 2088

Santa Fe, New Mexico 87501

Attn: Mr. A. L. Porter, Jr.

Re: Non-Standard Gas Proration Unit

Unorthodox Location

Atlantic State No. 1

Eumont Gas Pool

Lea County, New Mexico

Gentlemen:

Atlantic Richfield Company respectfully requests administrative approval of the following for the Atlantic State Well No. 1, located 330' from the East line and 990' from the South line of Section 25, Township 21 South, Range 35 East, Lea County, New Mexico.

1. Non-Standard 120-acre Gas Proration Unit for Eumont Gas Pool comprising the N/2 of the SE/4 and the SE/4 of the SE/4 of Section 25, T-21S, R-35E, Lea County, New Mexico.
2. Unorthodox location for the subject well.

At the present time, the proposed 120-acres is all one lease and is not assigned to any gas well. Upon completion in the Eumont Gas Pool, we request that the 120-acres be assigned to this well.

Atlantic Richfield took over operation of this well on May 1, 1974. The well has been shut-in since February 1971. Production from the present perforations (3806-20') is not economical. We propose to plug the well back and complete in the ~~Yatest~~ Zone ~~400~~ through selected perforations from 3588' to 3747' with 12 holes. We have already filed this intention on Form Nos. C-101 and C-103.

Copies of this application have been submitted by registered mail to the offset operators listed on the attached.

Very truly yours,

C. R. Leggott, Jr.
C. R. Leggott, Jr.

CRL/agp

*NSP-957**104 D II**Due July 10**State Land*

New Mexico Oil Conservation Commission
June 7, 1974
Page 2

cc: New Mexico Oil Conservation Commission
P. O. Box 1980
Hobbs, New Mexico 88240

Amerada Petroleum Corporation
P. O. Box 2040
Tulsa, Oklahoma

Charm Oil Company
P. O. Box 2053
South Padre Island, Texas

Ralph L. Clarke
P. O. Box 2310
Hobbs, New Mexico 88240

Gulf Oil Corporation
Drawer 2100
Houston, Texas 77001

Wolverine Gas & Oil Company
537 Trust Bldg.
Grand Rapids, Michigan 49502

NEW MEXICO OIL CONSERVATION COMMISSION
WELL LOCATION AND ACREAGE DEDICATION PLAT

Form C-102
Supersedes C-128
Effective 1-1-65

All distances must be from the outer boundaries of the Section.

Operator Atlantic Richfield Company		Lease Atlantic State		Well No. 1
Unit Letter P	Section 25	Township 21 South	Range 35 East	County Lea
Actual Footage Location of Well: 330 feet from the East line and 990 feet from the South line				
Ground Level Elev. 3630' DF	Producing Formation Lower Yates	Pool Eumont Gas, Seven Rivers Gr.	Dedicated Acreage: 120 Acres	

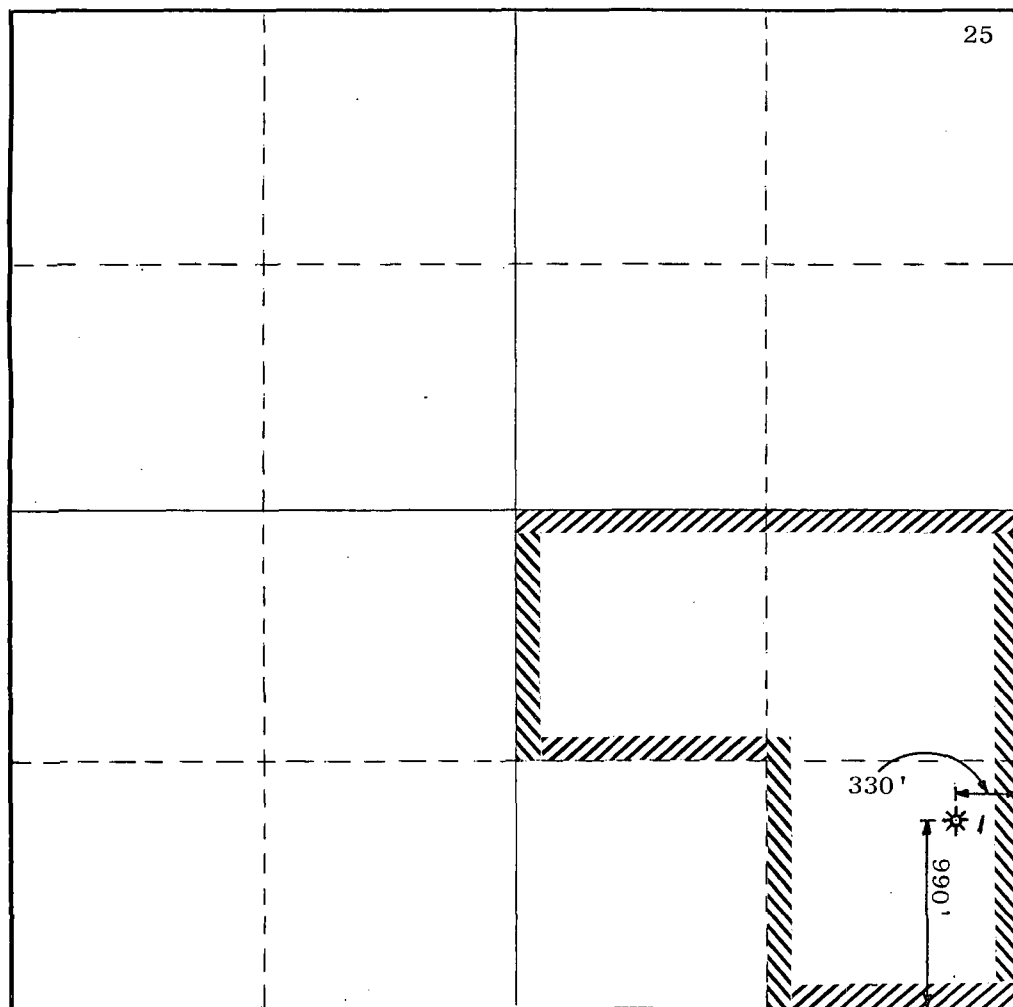
1. Outline the acreage dedicated to the subject well by colored pencil or hachure marks on the plat below.
2. If more than one lease is dedicated to the well, outline each and identify the ownership thereof (both as to working interest and royalty).
3. If more than one lease of different ownership is dedicated to the well, have the interests of all owners been consolidated by communitization, unitization, force-pooling, etc?

☐ Yes ☐ No If answer is "yes," type of consolidation _____

If answer is "no," list the owners and tract descriptions which have actually been consolidated. (Use reverse side of this form if necessary.) _____

No allowable will be assigned to the well until all interests have been consolidated (by communitization, unitization, forced-pooling, or otherwise) or until a non-standard unit, eliminating such interests, has been approved by the Commission.

R-35E



CERTIFICATION

I hereby certify that the information contained herein is true and complete to the best of my knowledge and belief.

C. R. Leggott Jr.

Name

C. R. Leggott, Jr.

Position

District Engineer

Company

Atlantic Richfield Co.

Date

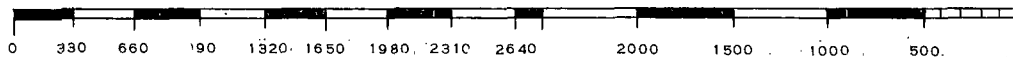
June 6, 1974

I hereby certify that the well location shown on this plat was plotted from field notes of actual surveys made by me or under my supervision, and that the same is true and correct to the best of my knowledge and belief.

Date Surveyed

Registered Professional Engineer and/or Land Surveyor

Certificate No.



T
21
S

R-36-E



By	Drawn By GLF	Date 1-18-74
Date	Revised By	Date

OIL CONSERVATION COMMISSION
Hobbs DISTRICT

OIL CONSERVATION COMMISSION
BOX 2088
SANTA FE, NEW MEXICO

DATE June 19, 1974


RE: Proposed MC _____
Proposed DHC _____
Proposed NSL X _____
Proposed SWD _____
Proposed WFX _____
Proposed PMX _____
NSP X _____

Gentlemen:

I have examined the application dated _____
for the Atlantic Richfield Co. Atlantic State #1-P 25-21-35
Operator Lease and Well No. Unit, S-T-R

and my recommendations are as follows:

O.K.---J.D.R.



Yours very truly,

A handwritten signature in dark ink, appearing to be "J. D. R.", written over a horizontal line.