

PHONES: 748-2931  
748-2640

# CHASE WELL SERVICE

P. O. BOX 637

ARTESIA, NEW MEXICO 88210

GEORGE A. CHASE  
OWNER

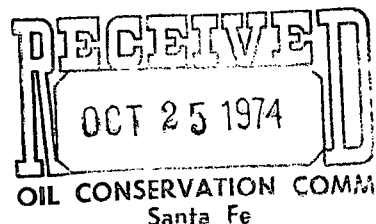
*NSP - 978*

*Due Nov 24*

*Rule 3*

*R-4434*

October 24, 1974



Subject: Non standard  
Proration Unit  
Application  
Martha #2  
Projected Oil Well

New Mexico Oil Conservation Commission  
P.O. Box 2088  
Santa Fe, New Mexico 87501

Gentlemen,

~~R-4435~~

This is a request for an exception to rule 2-order R-3981-A as amended by order ~~R-4434~~ rule 3 for a non-standard proration unit comprising NW/4 Section 8, T 15S, R 30 E, Chaves County, New Mexico. The acreage stipulations are met and the unit shall be assigned to the Martha Well #2.

By certified mail a copy of the letter is being mailed to:

Earl Budatz  
1180 Sherman St.  
Denver, Colorado 80203

✓ Jack McClellan  
P.O. Box 848  
Roswell, New Mexico 88201

Amerado Hess  
P.O. Box 2040  
Tulsa, Oklahoma 74102

Corinne Grace  
%Michael P. Grace  
National Park Hiway  
Carlsbad, New Mexico 88220

as offset operators.

Yours truly,

George A. Chase

cc: New Mexico Oil Conservation Commission  
P.O. Box 1980  
Hobbs, New Mexico  
New Mexico Oil Conservation Commission  
P.O. Drawer DD  
Artesia, New Mexico

NEW MEXICO OIL CONSERVATION COMMISSION  
WELL LOCATION AND ACREAGE DEDICATION PLAT

Form C-102  
Supersedes C-128  
Effective 1-1-65



All distances must be from the outer boundaries of the Section.

|   |                                     |                             |                                   |                         |  |
|---|-------------------------------------|-----------------------------|-----------------------------------|-------------------------|--|
| Operator<br><b>George A. Chase</b>  |                                     | Lease<br><b>Martha</b>      |                                   | Well No.                |  |
| Unit Letter   | Section<br><b>8</b>                 | Township<br><b>15 South</b> | Range<br><b>30 East</b>           | County<br><b>Chaves</b> |  |
| Actual Footage Location of Well:<br><b>2310</b> feet from the <b>West</b> line and <b>330</b> feet from the <b>North</b> line |                                     |                             |                                   |                         |  |
| Ground Level Elev.<br><b>3966</b>   | Producing Formation<br><b>Queen</b> |                             | Pool<br><b>Double L Extension</b> |                         | Dedicated Acreage:<br><b>160</b> Acres |

1. Outline the acreage dedicated to the subject well by colored pencil or hachure marks on the plat below.
2. If more than one lease is dedicated to the well, outline each and identify the ownership thereof (both as to working interest and royalty).
3. If more than one lease of different ownership is dedicated to the well, have the interests of all owners been consolidated by communitization, unitization, force-pooling, etc?

☐ Yes ☐ No If answer is "yes," type of consolidation \_\_\_\_\_

If answer is "no," list the owners and tract descriptions which have actually been consolidated. (Use reverse side of this form if necessary.) \_\_\_\_\_

No allowable will be assigned to the well until all interests have been consolidated (by communitization, unitization, forced-pooling, or otherwise) or until a non-standard unit, eliminating such interests, has been approved by the Commission.



CERTIFICATION

I hereby certify that the information contained herein is true and complete to the best of my knowledge and belief.

Name *George A. Chase*  
Position **Operator**

Company  
**George A. Chase**

Date  
**10-24-74**

I hereby certify that the well location shown on this plat was plotted from field notes of actual surveys made by me or under my supervision, and that the same is true and correct to the best of my knowledge and belief.

Date Surveyed  
**11-16-73**

Registered Professional Engineer  
and/or Land Surveyor

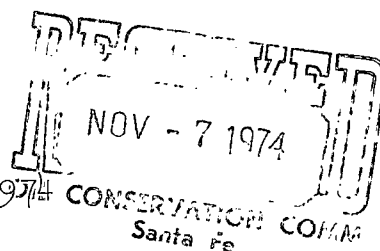
**E.G. Minton, Jr.**

Certificate No.  
**3064**





McClellan Oil Corporation



NOVEMBER 5, 1974


OIL CONSERVATION COMMISSION  
Post Office Box 2088  
SANTA FE, NEW MEXICO 87501

RE: NON-STANDARD PRORATION  
UNIT - MARTHA #2  
PROJECTED OIL WELL  
NW $\frac{1}{4}$  SEC. 8-T15S-R30E,  
CHAVES COUNTY, NEW MEXICO

GENTLEMEN:

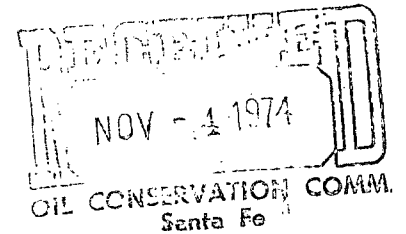
WITH REFERENCE TO THE PROPOSED NON-STANDARD PRORATION UNIT  
CAPTIONED ABOVE, WE HAVE NO OBJECTION TO THIS LOCATION  
OTHER THAN TO REQUEST THAT THE WELL BE PRORATED BACK TO A  
160 ACRE ALLOWABLE.

VERY TRULY YOURS,

  
JACK L. MCCLELLAN

JLMc:LT

OIL CONSERVATION COMMISSION  
Hobbs DISTRICT



OIL CONSERVATION COMMISSION  
BOX 2088  
SANTA FE, NEW MEXICO

DATE Oct. 30, 1974

RE: Proposed MC \_\_\_\_\_  
Proposed DHC \_\_\_\_\_  
Proposed NSL \_\_\_\_\_  
Proposed SWD \_\_\_\_\_  
Proposed WFX \_\_\_\_\_  
Proposed PMX \_\_\_\_\_  
NSP X

Gentlemen:

I have examined the application dated \_\_\_\_\_  
for the George A. Chase Martha #2-C 8-15-30  
Operator Lease and Well No. Unit, S-T-R

and my recommendations are as follows:

Drilled as oil well, but will evidently be a gas well. -Need NSL-also.

O.K.---J.D.R.

Yours very truly,