



January 21, 1975

Mr. A. L. Porter
New Mexico Oil Conservation Commission
P. O. Box 2088
Santa Fe, New Mexico 87501

Dear Mr. Porter:

Atlantic Richfield Company requests administrative approval of a non-standard 160-acre Jalmat Gas Proration Unit comprised of the NE/4 of Section 24, Township 22 South, Range 36 East, to be dedicated to the McDonald State WN Well No. 21, located 330' FN and EL of said section (an unorthodox location).

Currently the E/2 of Section 24, Township 22 South, Range 36 East, is dedicated to the McDonald State WN Well No. 21 by New Mexico Oil Conservation Commission Order Number 1816, dated November 9, 1960. Atlantic Richfield Company is making separate application for a hearing to dedicate the S/2 of Section 24 and the N/2 of Section 25 to a non-marginal well, the McDonald State WN No. 24.

Attached are maps showing the existing gas proration unit authorized by NMOCC Order No. 1816 and the proposed 160-acre non-standard gas proration unit. Also attached are Well Location and Acreage Dedication Plats, a map showing offset operators, and a list of offset operators. Offset operators have been notified of this request by certified mail. In support of this application, please note the following:

1. The proposed non-standard unit is located within a single governmental section.
2. The entire proposed unit area may be reasonably presumed to be gas productive.
3. The length or width of the unit does not exceed 5280 feet.

Very truly yours,


L. C. Soileau IV

LCS/agp

JAN 30 1975
NEW MEXICO
OIL CONSERVATION COMMISSION
Santa Fe

NSP-985

Rule 5(c) R-1670

Due March 1

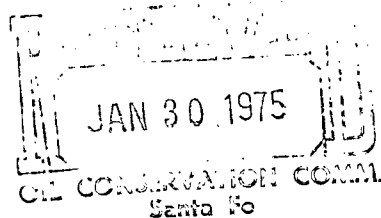
Supersede
R-1816

State lease

Completed 4/26/41 Jalmat ext.

Acidized 12/11/73

Increased prod. from 126 MCF/D to 190 MCF/D



Offset Operators
NE/4 Section 24, T-22S, R-36E
Lea County, New Mexico

Continental Oil Company
P. O. Box 460
Hobbs, New Mexico 88240

Exxon Oil Corporation
P. O. Box 1600
Midland, Texas 79701

Marathon Oil Company
P. O. Box 552
Midland, Texas 79701

Gulf Oil Corporation
P. O. Box 1150
Midland, Texas 79701

Wood, McShane, and Thams
200 Mid-America Building
Midland, Texas 79701

NEW MEXICO OIL CONSERVATION COMMISSION
WELL LOCATION AND ACREAGE DEDICATION PLAT

DISMISSED
JAN 30 1975
Form C-102
Supersedes C-128
Effective 1-1-65
OIL CONSERVATION COMMISSION

All distances must be from the outer boundaries of the Section

Operator Atlantic Richfield Company			Lease McDonald State WN		Well No. 21
Unit Letter A	Section 24	Township 22S	Range 36E	County Lea	
Actual Footage Location of Well: 330 feet from the North line and 330 feet from the East line					
Ground Level Elev: 3474'	Producing Formation Yates		Pool Jalmat Gas		Dedicated Acreage: 160 Acres

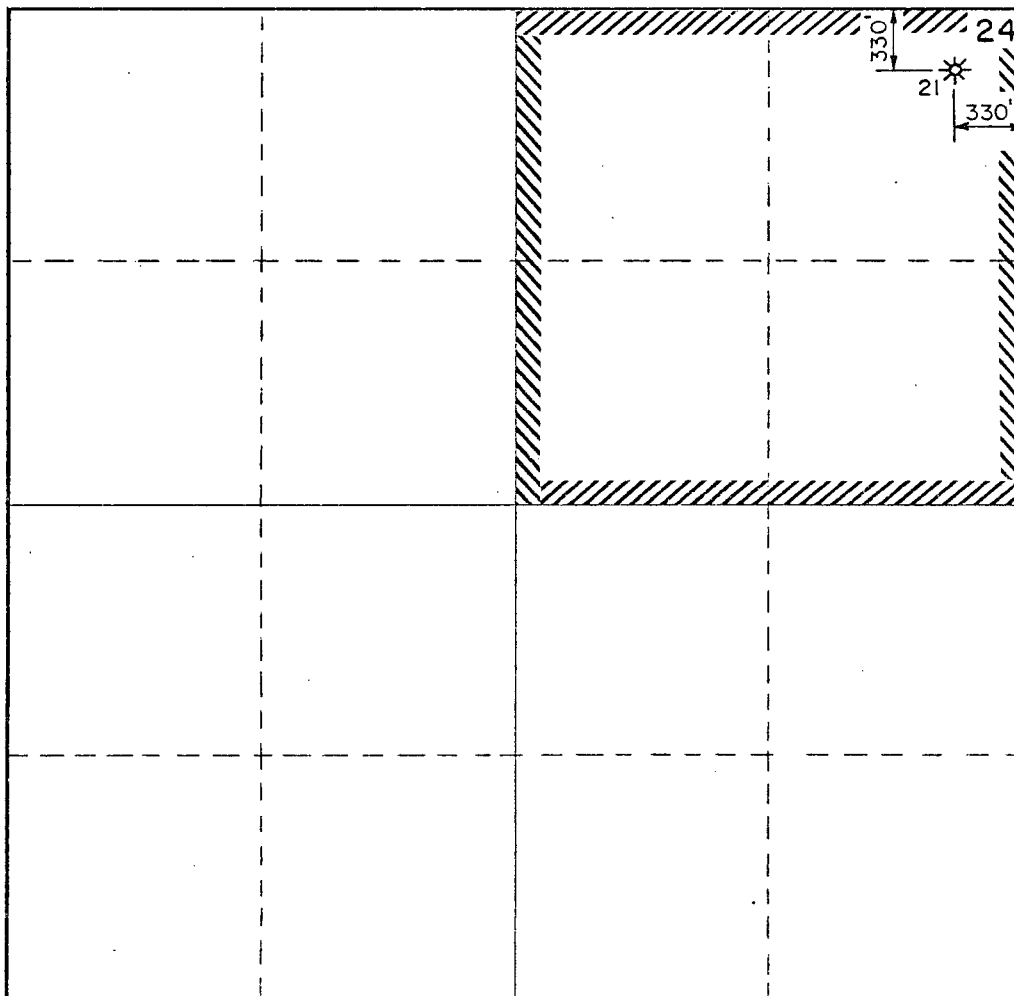
1. Outline the acreage dedicated to the subject well by colored pencil or hachure marks on the plat below.
2. If more than one lease is dedicated to the well, outline each and identify the ownership thereof (both as to working interest and royalty).
3. If more than one lease of different ownership is dedicated to the well, have the interests of all owners been consolidated by communitization, unitization, force-pooling, etc?

☐ Yes ☐ No If answer is "yes," type of consolidation _____

If answer is "no," list the owners and tract descriptions which have actually been consolidated. (Use reverse side of this form if necessary.) _____

No allowable will be assigned to the well until all interests have been consolidated (by communitization, unitization, forced-pooling, or otherwise) or until a non-standard unit, eliminating such interests, has been approved by the Commission.

R 36 E



CERTIFICATION

I hereby certify that the information contained herein is true and complete to the best of my knowledge and belief.

Name *L. C. Soileau IV*
L. C. Soileau IV

Position
Operations Engineer

Company
Atlantic Richfield Co.

Date
January 16, 1975

I hereby certify that the well location shown on this plat was plotted from field notes of actual surveys made by me or under my supervision, and that the same is true and correct to the best of my knowledge and belief.

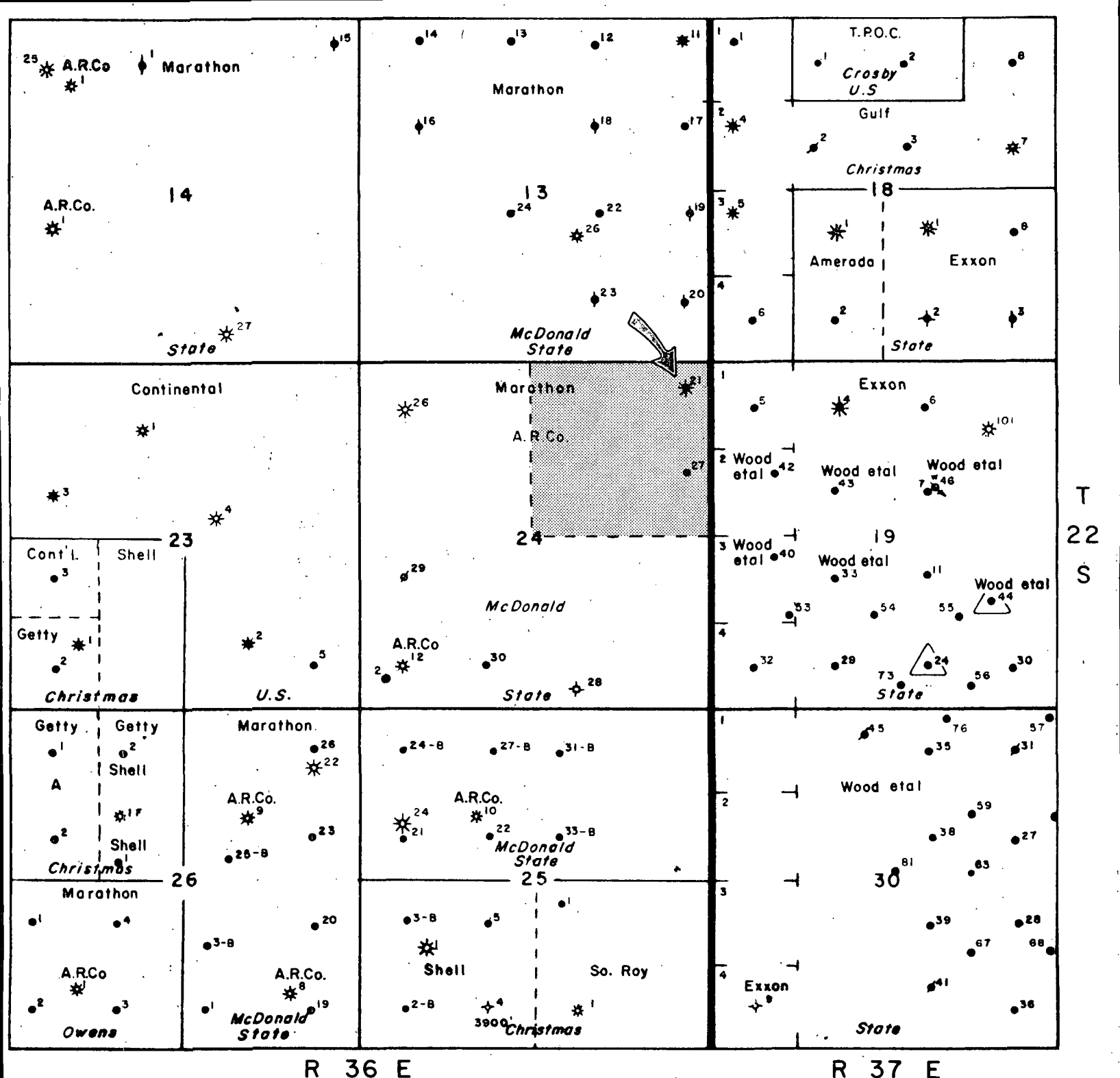
Date Surveyed

Registered Professional Engineer and/or Land Surveyor

Certificate No.

0 330 660 990 1320 1650 1980 2310 2640 2000 1500 1000 500 0

T
22
S



Atlantic Richfield Company 
 North American Producing Division
 Permian District Midland, Texas

JALMAT (YATES) GAS UNIT
 LEA COUNTY, NEW MEXICO

**PROPOSED
 160-ACRE NON-STANDARD UNIT**

SCALE 1" = 2000

By L. SOILEAU Drawn By MSS Date: 1-21-75

E MORE THE OIL CONSERVATION COMMISSION
OF THE STATE OF NEW MEXICO

IN THE MATTER OF THE HEARING
CALLED BY THE OIL CONSERVATION
COMMISSION OF NEW MEXICO FOR
THE PURPOSE OF CONSIDERING:

CASE No. 2114
Order No. R-1816

APPLICATION OF WESTERN NATURAL
GAS COMPANY FOR A 320-ACRE NON-
STANDARD GAS PRORATION UNIT IN
THE JALMAT GAS POOL, LEA COUNTY,
NEW MEXICO, AND FOR AN UNORTHODOX
GAS WELL LOCATION.

ORDER OF THE COMMISSION

BY THE COMMISSION:

This cause came on for hearing at 9 o'clock a.m. on November 2, 1960, at Santa Fe, New Mexico, before Elvis A. Utz, Examiner duly appointed by the Oil Conservation Commission of New Mexico, hereinafter referred to as the "Commission," in accordance with Rule 1214 of the Commission Rules and Regulations.

NOW, on this 9th day of November, 1960, the Commission, a quorum being present, having considered the application, the evidence adduced, and the recommendations of the Examiner, Elvis A. Utz, and being fully advised in the premises,

FINDS:

(1) That due public notice having been given as required by law, the Commission has jurisdiction of this cause and the subject matter thereof.

(2) That the applicant, Western Natural Gas Company, is the owner and operator of the E/2 of Section 24, Township 22 South, Range 36 East, NMPM, Lea County, New Mexico, which applicant proposes be established as a 320-acre non-standard gas proration unit in the Jalmat Gas Pool.

(3) That the applicant is the operator of a well to be recompleted as a gas well in the Jalmat Gas Pool, located 330 feet from the North line and 330 feet from the East line of said Section 24, to which well the proposed 320-acre non-standard gas proration unit would be dedicated.

(4) That the proposed 320-acre proration unit can reasonably be presumed to be productive of gas from the Jalmat Gas Pool.

(5) That establishment of the above-described non-standard gas proration unit and approval of the proposed unorthodox gas well location will neither cause waste nor impair correlative rights.

IT IS THEREFORE ORDERED:

(1) That a 320-acre non-standard gas proration unit in the Jalmat Gas Pool consisting of the E/2 of Section 24, Township 22 South, Range 36 East, NMPM, Lea County, New Mexico, be and the same is hereby established. Said unit is to be dedicated to a gas well located at a point 330 feet from the North line and 330 feet from the East line of said Section 24, which location is hereby approved.

(2) That the above-described gas well be and the same is hereby assigned an acreage factor for allowable purposes in the proportion that the acreage in the non-standard gas proration unit bears to the acreage in a standard gas proration unit in the Jalmat Gas Pool, subject to the provisions of the Special Rules and Regulations for said pool.

(3) That the effective date of this order shall be December 1, 1960, or when the applicant shall have complied with the provisions of Rule 8(B) of Order No. R-1670, whichever date is later.

DONE at Santa Fe, New Mexico, on the day and year hereinabove designated.

STATE OF NEW MEXICO
OIL CONSERVATION COMMISSION

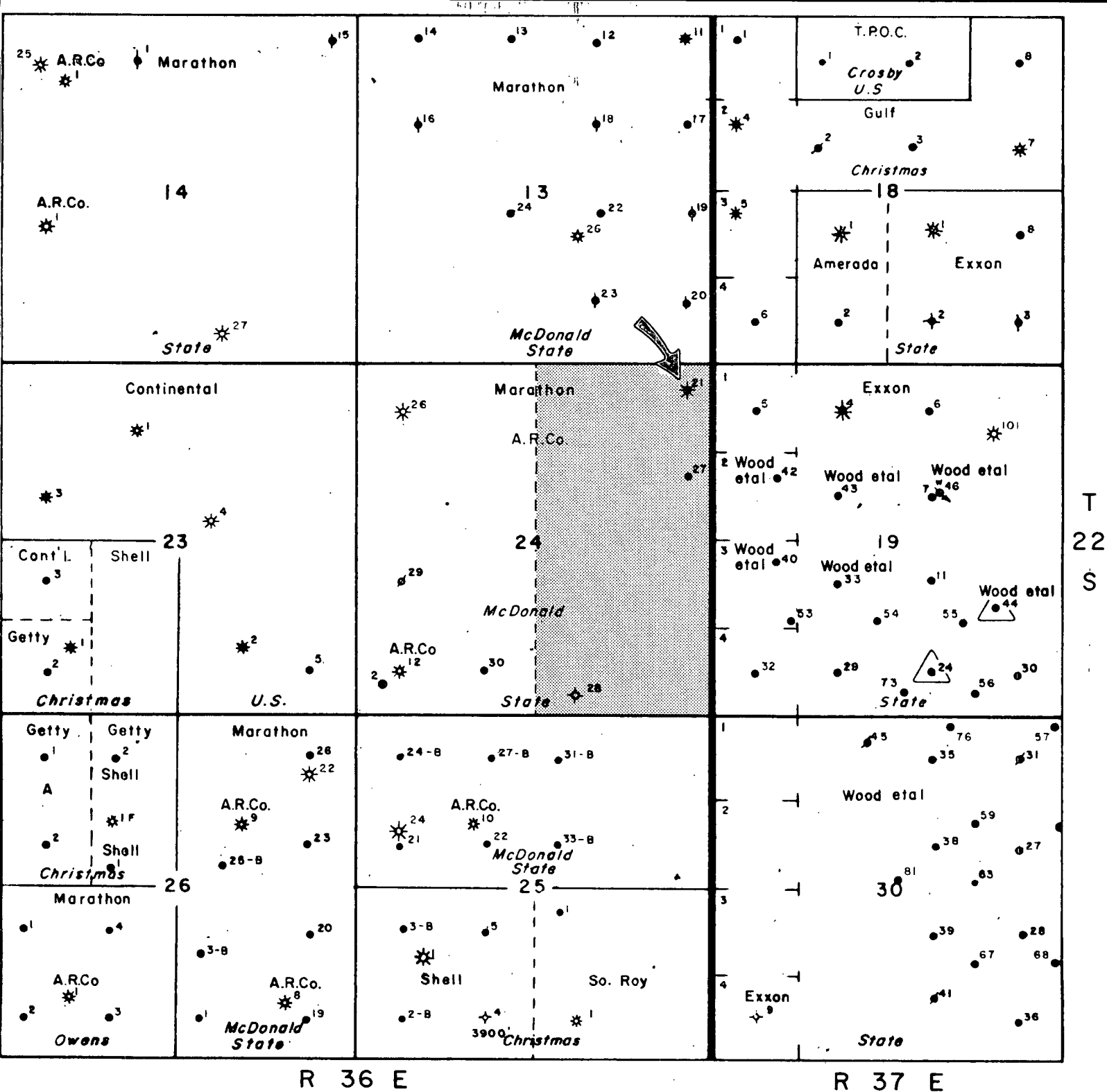
JOHN BURROUGHS, Chairman

MURRAY E. MORGAN, Member

A. L. PORTER, Jr., Member & Secretary

S E A L

esr/



Atlantic Richfield Company

North American Producing Division
Permian District Midland, Texas

JALMAT (YATES) GAS UNIT
LEA COUNTY, NEW MEXICO

**EXISTING
320- ACRE NON-STANDARD UNIT**

SCALE 1" = 2000

By L. SOILEAU	Drawn By MSS	Date - 21-75
Date 1 - 75	Revised By	Date
Dept	Dwg No	

OIL CONSERVATION COMMISSION
Hobbs DISTRICT

OIL CONSERVATION COMMISSION
BOX 2088
SANTA FE, NEW MEXICO

DATE January 30, 1975

RE: Proposed MC _____
Proposed DHC _____
Proposed NSL _____
Proposed SWD _____
Proposed WFX _____
Proposed PMX _____
NSP X


Gentlemen:

I have examined the application dated _____
for the Atlantic Richfield Co. McDonald WN State #21-A 24-22-36
Operator Lease and Well No. Unit, S-T-R

and my recommendations are as follows:

O.K.---J.D.R.

Yours very truly,



RECEIVED
FEB - 3 1975
OIL CONSERVATION COMM.
Santa Fe