

District I
1625 N. French Dr., Hobbs, NM 88240
District II
1301 W. Grand Avenue, Artesia, NM 88210
District III
1000 Rio Brazos Road, Aztec, NM 87410
District IV
1220 S. St. Francis Dr., Santa Fe, NM 87505

State of New Mexico
Energy Minerals and Natural Resources

Oil Conservation Division
1220 South St. Francis Dr.
Santa Fe, NM 87505

Form C-141
Revised October 10, 2003

Submit 2 Copies to appropriate
District Office in accordance
with Rule 116 on back
side of form

Release Notification and Corrective Action

OPERATOR

☒ Initial Report ☐ Final Report

Name of Company	Burnett O./Co 3080	Contact	Bolton Matthews
Address	Box 188 Los Hills	Telephone No.	575-477-2313
Facility Name	Steam A #10	Facility Type	PW

Surface Owner	BLM	Mineral Owner		Lease No.	
---------------	-----	---------------	--	-----------	--

3001532793

LOCATION OF RELEASE

Unit Letter	Section	Township	Range	Feet from the	North/South Line	Feet from the	East/West Line	County
L	13	17	30					Edm

API 30.015.32793

Latitude Longitude

NATURE OF RELEASE

08-07-09

Type of Release	Salt Water	Volume of Release	app. 20 b1	Volume Recovered	NONE
Source of Release	Line leak	Date and Hour of Occurrence		Date and Hour of Discovery	
Was Immediate Notice Given?	<input type="checkbox"/> Yes <input type="checkbox"/> No <input checked="" type="checkbox"/> Not Required	If YES, To Whom?			
By Whom?		Date and Hour			
Was a Watercourse Reached?	<input type="checkbox"/> Yes <input checked="" type="checkbox"/> No	If YES, Volume Impacting the Watercourse.			

If a Watercourse was Impacted, Describe Fully.*

Describe Cause of Problem and Remedial Action Taken.*

Line leak, repaired,
water sealed on North edge of Steam 10 location

Describe Area Affected and Cleanup Action Taken.*

area 40x40, have been waiting to dig, before excavation

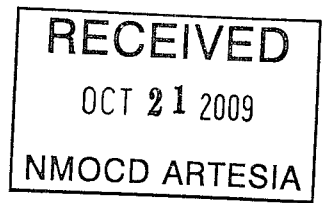
I hereby certify that the information given above is true and complete to the best of my knowledge and understand that pursuant to NMOCD rules and regulations all operators are required to report and/or file certain release notifications and perform corrective actions for releases which may endanger public health or the environment. The acceptance of a C-141 report by the NMOCD marked as "Final Report" does not relieve the operator of liability should their operations have failed to adequately investigate and remediate contamination that pose a threat to ground water, surface water, human health or the environment. In addition, NMOCD acceptance of a C-141 report does not relieve the operator of responsibility for compliance with any other federal, state, or local laws and/or regulations.

Signature: <i>Eddie Sean</i>		OIL CONSERVATION DIVISION	
Printed Name: Eddie Sean		Approved by District Supervisor: <i>Eddie Sean</i>	
Title: Agent		Approval Date: 10-20-09	Expiration Date: 12-31-09
E-mail Address: sean04@leaco.net		Conditions of Approval:	Attached <input type="checkbox"/>
Date: 10/18/09 Phone: 390-2454		2RP-360	

* Attach Additional Sheets If Necessary

nSEB0930354750
iSEB0930355249
SEB0930355300

for approved work plan
proposal.



BURNETT OIL CO.
STEVENS A #10
Section 13, T. 17 S., R. 30 E.

WORKPLAN

Prepared By
Eddie Seay Consulting
October 2009

October 16, 2009

NMOCD, Artesia
ATTN: Sherry Bonham
1301 W. Grand Ave.
Artesia, NM 88210

RE: Burnett Oil Co. Inc.
Stevens A #10
Sect. 13, Tws. 17 S., R. 30 E.

Mrs. Bonham:


Burnett Oil has retained my services to perform remedial work on the above listed spill and well area.

As the OCD requires, I have attached a work plan for your approval. Whenever we get approval, we will get the services of a contractor to excavate and haul as work plan suggests.

I appreciate your time on this project and look forward to hearing from you.

If you have any questions, please call.

Sincerely,

A handwritten signature in black ink, appearing to read "Eddie W. Seay". The signature is fluid and cursive, with a long, sweeping underline that extends to the right.

Eddie W. Seay, Agent
Eddie Seay Consulting
601 W. Illinois
Hobbs, NM 88242
(575)392-2236
seay04@leaco.net

cc: Burnett Oil (817)332-5108

WORK PLAN

General:

Leak occurred 8/09/09, injection line leak. BLM found leak, a C-141 is attached, also original analytical included.

Groundwater:

According to State Engineer and Groundwater information, the depth of water occurs at approximately 300 feet below surface.

Remediation Proposal:

All available fluids were picked up awaiting remediation. Area will be bladed and excavated, and soil hauled to an OCD approved facility and replaced with clean soil and seeded. Before backfilling, the area will be tested for Chloride to assure we meet OCD guidelines, and only after OCD and BLM approves, we will backfill and level.

The OCD and BLM will be notified of all activities and a report will be filed upon completion.

Ranking Criteria Score - 0

This site has a 5000 ppm TPH cleanup and will cleanup BTEX and Chloride per OCD.



PHONE (575) 393-2326 • 101 E. MARLAND • HOBBS, NM 88240

ANALYTICAL RESULTS FOR
EDDIE SEAY CONSULTING
ATTN: EDDIE SEAY
601 W. ILLINOIS
HOBBS, NM 88242
FAX TO: (575) 392-6949


Receiving Date: 08/11/09
Reporting Date: 08/12/09
Project Owner: BURNETT OIL
Project Name: BURNETT STEVENS A #10
Project Location: SECT. 13 LOCO HILLS

Analysis Date: 08/11/09
Sampling Date: 08/11/09
Sample Type: SOIL
Sample Condition: INTACT @ 19.5°C
Sample Received By: AB
Analyzed By: HM

LAB NUMBER	SAMPLE ID	Cl ⁻ (mg/kg)
H17963-1	SA 10-1	26,800
H17963-2	SA 10-2	16,800
H17963-3	SA 10-3	144
Quality Control		490
True Value QC		500
% Recovery		98.0
Relative Percent Difference		2.0

METHOD: Standard Methods	4500-Cl ⁻ B
--------------------------	------------------------

Note: Analyses performed on 1:4 w:v aqueous extracts.


Chemist


Date 08/12/09

H17963 E. SEAY

PLEASE NOTE. **Liability and Damages.** Cardinal's liability and client's exclusive remedy for any claim arising, whether based in contract or tort, shall be limited to the amount paid by client for analyses. All claims, including those for negligence and any other cause whatsoever shall be deemed waived unless made in writing and received by Cardinal within thirty (30) days after completion of the applicable service. In no event shall Cardinal be liable for incidental or consequential damages, including, without limitation, business interruptions, loss of use, or loss of profits incurred by client, its subsidiaries, affiliates or successors arising out of or related to the performance of services hereunder by Cardinal, regardless of whether such claim is based upon any of the above-stated reasons or otherwise. Results relate only to the samples identified above. This report shall not be reproduced except in full with written approval of Cardinal Laboratories.

Groundwater

