

OIL CONSERVATION COMMISSION  
Hobbs DISTRICT

NSP -1013  
No waiting  
104 DII

OIL CONSERVATION COMMISSION  
BOX 2088  
SANTA FE, NEW MEXICO

DATE Feb. 4, 1976

40 acre proration  
unit NE1/4 NE1/4 Sec 20

RE: Proposed MC \_\_\_\_\_  
Proposed DHC \_\_\_\_\_  
Proposed NSL \_\_\_\_\_  
Proposed SWD \_\_\_\_\_  
Proposed WFX \_\_\_\_\_  
Proposed PMX \_\_\_\_\_  
NSP X

Gentlemen:

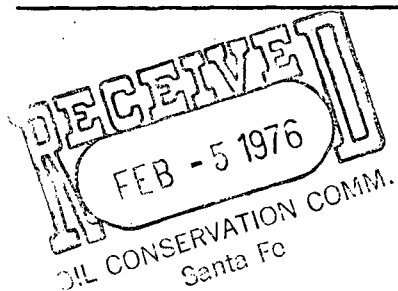
Federal Acreage

I have examined the application dated \_\_\_\_\_

for the Carroll Neely Lone Star Fed. #1-A 20-8-36  
Operator Lease and Well No. Unit, S-T-R

and my recommendations are as follows:

O.K.---J.S.



Yours very truly,

*Jerry Lipton*

Houston Division  
Production Operations US & Canada



**Marathon  
Oil Company**

PO Box 552  
Midland Texas 79701  
Telephone 915/682 1626

December 30, 1975

Mr. Carroll Neely  
Box 912  
Lovington, New Mexico 88260

Dear Sir:

Marathon Oil Company hereby waives objection to the unorthodox location and non standard proration unit for your Lone Star Federal Well No. 1 located in the NE/4 of Section 20, T-8-S, R-36-E, Roosevelt County, New Mexico.

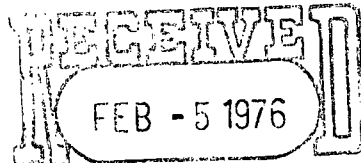
It is understood that the subject well tested for 80 MCF gas and 1½ barrels condensate per day from Morrow sand perforations.

Yours very truly,

MARATHON OIL COMPANY

D. E. Morris  
District Operations Manager

JWY/sg



OIL CONSERVATION COMM.  
Santa Fe

December 8, 1975

Mr. R. C. Bott  
American Petrofina Company of Texas  
Box 1311  
Big Spring, Texas 79720

Gentlemen:

*C.N. Neely* I have recompleted the Lone Star Federal #1 well located in the ~~NE 1/4~~ of ~~NE 1/4~~ of Section 20-8-36 Roosevelt County, New Mexico, in the morrow sand.

The results of this completion were approximately 80 MCFPD and 1½ Bbls. condensate. Since these results were not significant to warrant a gas unit of 320 acre spacing, I will need a waiver on this spacing to apply for a standard producing unit of 40 acres.

If you have no objection to this unorthodox spacing, please sign this letter and return.

Your immediate attention to this will be appreciated.

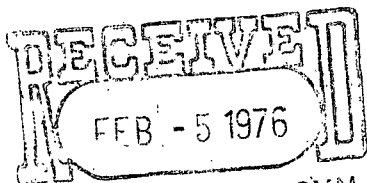
Sincerely,

*Carroll Neely*

Carroll Neely  
Box 912  
Lovington, New Mexico 88260

CN:bk

Signed this 10th day of December, 1975



IL CONSERVATION COMM.  
Santa Fe

*R.C. Bott*  
R. C. Bott  
District Manager of Production

*Jim*

December 8, 1975

Mr. Jim Keetle  
Jim Huber Corporation  
1900 Wilco Building  
Midland, Texas 79701

Gentlemen:

*C. H. Neely* I have recompleted the Lone Star Federal #1 well located in the ~~NE~~<sup>NE</sup><sub>4</sub> of ~~NE~~<sup>NE</sup><sub>4</sub> of Section 20-8-36 Roosevelt County, New Mexico, in the morrow sand.

The results of this completion were approximately 80 MCFPD and 1½ Bbls. condensate. Since these results were not significant to warrant a gas unit of 320 acre spacing, I will need a waiver on this spacing to apply for a standard producing unit of 40 acres.

If you have no objection to this unorthodox spacing, please sign this letter and return.

Your immediate attention to this will be appreciated.

Sincerely,


*Carroll Neely*

Carroll Neely  
Box 912  
Lovington, New Mexico 88260

CN:bk

Signed this 15th day of December, 19 75

*James R. Sutherland*



12-8-75

MR. Joe E Brown  
SNB Operating Co.  
Box 906  
Covington, New Mexico 88260

Gentlemen:

NE NE

I have recompleated the Lone Star Federal #1 well located in the NW $\frac{1}{4}$  of NW $\frac{1}{4}$  of Section 20-8-36 Roosevelt County, New Mexico, in the morrow sand.

The results of this completion were approximately 80 MCFPD and 1 $\frac{1}{2}$  Bbls. condensate. Since these results were not significant to warrant a gas unit of 320 acre spacing, I will need a waiver on this spacing to apply for a standard producing unit of 40 acres.

If you have no objection to this unorthodox spacing, please sign this letter and return.


Your immediate attention to this will be appreciated.

Sincerely,

Carroll Neely

CN:bk

Signed this 8<sup>th</sup> day of December, 1975



SNB Operating Co.  
per Joe Brown Partner

August 5, 1975

Mr. Joe Ramey  
Oil Conservation Commission  
P. O. Box 2088  
Santa Fe, New Mexico 87501

Dear Mr. Ramey:

I have recently recompleted my Lone Star Federal #1 located in section 20-T8S-R36E in Roosevelt County, New Mexico

My completion report results showed the well was capable of producing only 100 MCF per day and 3 bbls. of oil.

Since the well is not capable of producing as a prorated unit for 320 acre spacing, I would like to request an allowable for an unorthodox 40 acre producing unit.

Please let me know if there is anything else you need in order to issue an authorization to produce this well.

Very truly yours,

*Carroll Neely*

Carroll Neely  
Operator-Owner

