

**DOYLE HARTMAN**

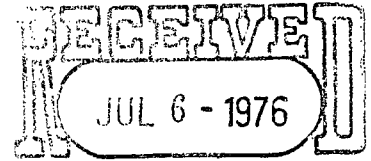
*Oil Operator*

SUITE 312

C & K PETROLEUM BUILDING  
MIDLAND, TEXAS 79701

(915) 684-4011 — 684-7592

June 30, 1976



OIL CONSERVATION COMM.

Santa Fe

*NSP — 1028*

*104 D II*

*due Aug 5*

New Mexico Oil Conservation Commission  
P.O. Box 2088  
Santa Fe, New Mexico 87501

Attn: J. E. Kapteina

RE: Request for Non-Standard  
Proration Unit  
Cooper State No. 1  
SW/4 Section 2  
T-24-S, R-36-E  
Lea County, New Mexico

Gentlemen:

On June 24, 1976, I completed my No. 1 Cooper State well as a gas producer from the Yates and Seven Rivers formations in the Jalmat Gas Pool. The subject well is located 660 FSL and 1980 FWL of Section 2, T-24-S, R-36-E, Lea County. Since the two 80-acre tracts that I am dedicating to the well are located solely within the SW/4 Section 2, I am requesting that the NMOCC approve a non-standard gas spacing unit for the subject well consisting of the SW/4 Section 2.

Three copies of a plat showing the location of my well and the outline of the proposed spacing unit are enclosed.

Copies of this application and plat have also been sent to all offsetting operators. A list of these operators is as follows:

Exxon Company U.S.A.  
P.O. Box 1600  
Midland, Texas 79701  
Attn: W. H. Leifeste

Amoco Production Co.  
P.O. Box 3092  
Houston, Texas 77001  
Attn: J. W. Durkee

Cities Service Oil Co.  
P.O. Box 1919  
Midland, Texas 79701  
Attn: Mr. J. Frank Rhiney


Skelly Oil Co.  
P.O. Box 1351  
Midland, Texas 79701  
Attn: M. E. Robinson

Getty Oil Co.  
P.O. Box 1231  
Midland, Texas 79701  
Attn: K. A. Jensen

Texas Pacific Oil Co.  
P.O. Box 4067  
Midland, Texas 79701  
Attn: Mr. Julian Stroud

WECO Development Corp.  
1100 Western Federal Savings Bldg.  
718 17th Street  
Denver, Colorado 80202  
Attn: Mr. David Spelman

Yours very truly,

A handwritten signature in cursive script that reads "Doyle Hartman". The signature is written in dark ink and is positioned above the printed name.

Doyle Hartman

DH/dvl

NEW MEXICO OIL CONSERVATION COMMISSION  
WELL LOCATION AND ACREAGE DEDICATION PLAT

Form C-102  
Supersedes C-128  
Effective 1-1-65

All distances must be from the outer boundaries of the Section.

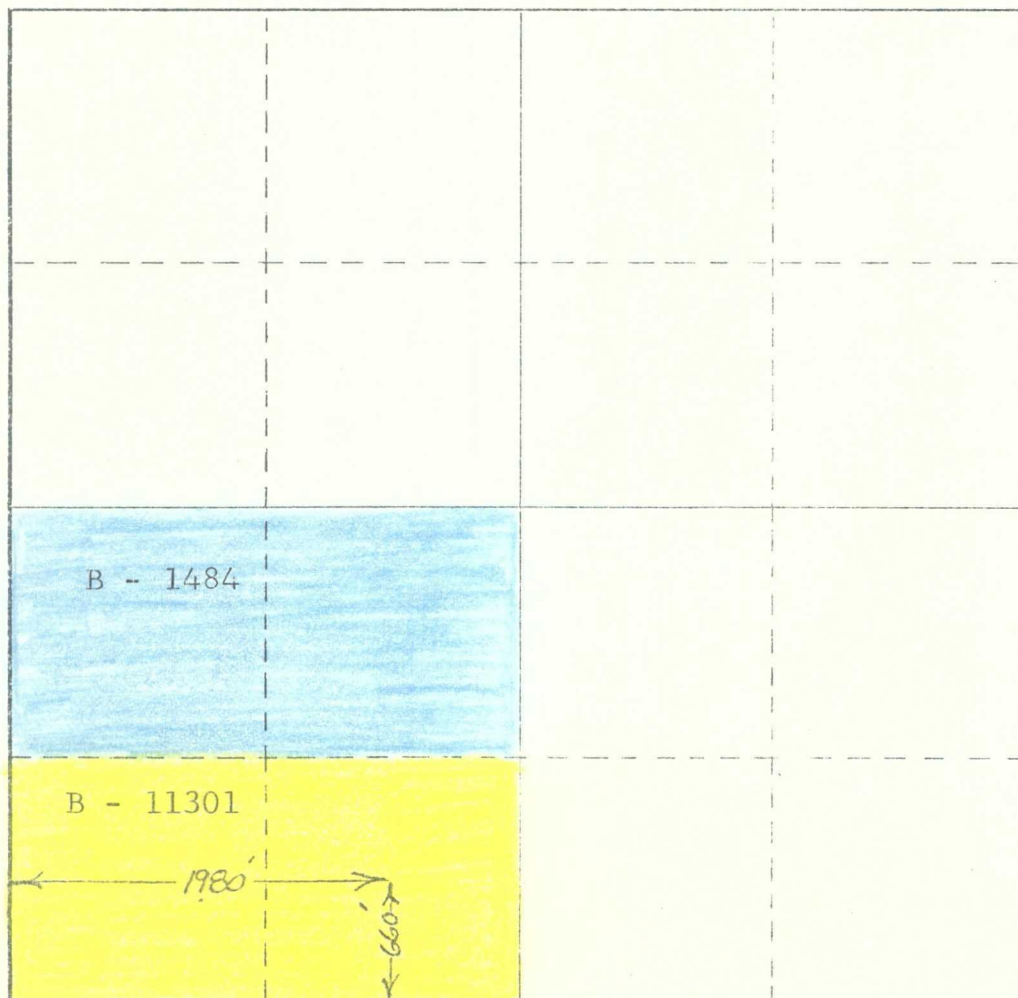
Operator <b>Doyle Hartman</b>		Lease <b>Cooper State</b>		Well No. <b>1</b>
Unit Letter <b>N</b>	Section <b>2</b>	Township <b>24-S</b>	Range <b>36-E</b>	County <b>Lea</b>
Actual Postage Location of Well: <b>660</b> feet from the <b>South</b> line and <b>1980</b> feet from the <b>West</b> line <b>Sec. 2</b>				
Ground Level Elev. <b>3373</b>	Producing Formation <b>Yates - Seven Rivers</b>	Pool <b>Jalmat Gas</b>	Dedicated Acreage: <b>160</b> Acres	

1. Outline the acreage dedicated to the subject well by colored pencil or hachure marks on the plat below.
2. If more than one lease is dedicated to the well, outline each and identify the ownership thereof (both as to working interest and royalty).  
**See Reverse Side**
3. If more than one lease of different ownership is dedicated to the well, have the interests of all owners been consolidated by communitization, unitization, force-pooling, etc?

☐ Yes ☐ No If answer is "yes," type of consolidation \_\_\_\_\_

If answer is "no," list the owners and tract descriptions which have actually been consolidated. (Use reverse side of this form if necessary.) \_\_\_\_\_

No allowable will be assigned to the well until all interests have been consolidated (by communitization, unitization, forced-pooling, or otherwise) or until a non-standard unit, eliminating such interests, has been approved by the Commission.



CERTIFICATION

I hereby certify that the information contained herein is true and complete to the best of my knowledge and belief.

*Doyle Hartman*

Name

**Doyle Hartman**

Position

**Oil Operator**

Company

**Individual**

Date

**7/1/76**

I hereby certify that the well location shown on this plat was plotted from field notes of actual surveys made by me or under my supervision, and that the same is true and correct to the best of my knowledge and belief.

Date Surveyed

**5-25-76**

Registered Professional Engineer and/or Land Surveyor

Certificate No.

Tracts Forming Non-Standard Proration Unit

S/2 SW/4 Sec. 2

No. Acres - 80

W.I. Ownership - Doyle Hartman

Royalty - State of New Mexico

State Lease No. - B - 11301

N/2 SW/4 Sec. 2

No. Acres - 80

W.I. Ownership - Doyle Hartman

Royalty - State of New Mexico

State Lease No. - B - 1484

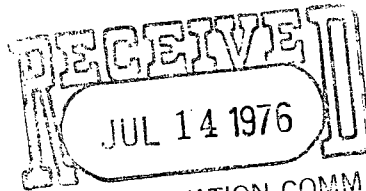
OIL CONSERVATION COMMISSION  
Hobbs DISTRICT

OIL CONSERVATION COMMISSION  
BOX 2088  
SANTA FE, NEW MEXICO

DATE July 7, 1976

RE: Proposed MC \_\_\_\_\_  
Proposed DHC \_\_\_\_\_  
Proposed NSL \_\_\_\_\_  
Proposed SWD \_\_\_\_\_  
Proposed WFX \_\_\_\_\_  
Proposed PMX \_\_\_\_\_

NSP X



Gentlemen:

I have examined the application dated \_\_\_\_\_  
Santa Fe

for the Doyle Hartman Cooper State #1-N 2-24-36  
Operator Lease and Well No. Unit, S-T-R

and my recommendations are as follows:

O.K.---J.S.

Yours very truly,

A handwritten signature in cursive script, appearing to read "Jerry Sexton", written over a horizontal line.