

District I  
1625 N. French Dr., Hobbs, NM 88240  
District II  
1301 W. Grand Avenue, Artesia, NM 88210  
District III  
1000 Rio Brazos Road, Aztec, NM 87410  
District IV  
1220 S. St. Francis Dr., Santa Fe, NM 87505

State of New Mexico  
Energy Minerals and Natural Resources  
Oil Conservation Division  
1220 South St. Francis Dr.  
Santa Fe, NM 87505

Form C-141  
Revised October 10, 2003

Submit 2 Copies to appropriate  
District Office in accordance  
with Rule 116 on back  
side of form

## Release Notification and Corrective Action

### OPERATOR

☐ Initial Report ☒ Final Report

Name of Company: XTO Energy Permian Division – SE New Mexico	Contact: Rick Wilson/Production Foreman
Address: P.O. Box 700, Eunice, New Mexico 88231	Telephone No.: (575) 394-2089
Facility Name: EMSU – Satellite No. 5	Facility Type: Tank Battery – Nearest Well is EMSU #258 (API #30-025-21251)

Surface Owner: State of New Mexico	Mineral Owner	Lease No.
------------------------------------	---------------	-----------

### LOCATION OF RELEASE

Unit Letter	Section	Township	Range	Feet from the	North/South Line	Feet from the	East/West Line	County
M	4	21S	36E					Lea

Latitude: N 32° 30' 7.56" Longitude: W 103° 16' 27.36"

### NATURE OF RELEASE


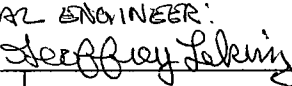
Type of Release: Crude Oil and Water	Volume of Release: Unknown	Volume Recovered: N/A
Source of Release: Below Grade Tank	Date and Hour of Occurrence: Unknown	Date and Hour of Discovery: Unknown
Was Immediate Notice Given? <input type="checkbox"/> Yes <input checked="" type="checkbox"/> No <input type="checkbox"/> Not Required	If YES, To Whom?	
By Whom?	Date and Hour	
Was a Watercourse Reached? <input type="checkbox"/> Yes <input checked="" type="checkbox"/> No	If YES, Volume Impacting the Watercourse.	

If a Watercourse was Impacted, Describe Fully.\*

Describe Cause of Problem and Remedial Action Taken.\* Below grade tank removed per OCD approved closure plan. Initial composite sample (5-spot) from bottom of tank excavation shows evidence of a release. TPH was detected at 126 ppm exceeding the reporting limit of 100 ppm. The result meets the Recommended Remediation Action Level (RRAL) of 5000 ppm for TPH. Propose to close with clean soil.

Describe Area Affected and Cleanup Action Taken.\* No cleanup action was taken at this time, the TPH was below RRAL (5000 ppm). XTO request to close tank excavation per OCD approved closure plan.

I hereby certify that the information given above is true and complete to the best of my knowledge and understand that pursuant to NMOCD rules and regulations all operators are required to report and/or file certain release notifications and perform corrective actions for releases which may endanger public health or the environment. The acceptance of a C-141 report by the NMOCD marked as "Final Report" does not relieve the operator of liability should their operations have failed to adequately investigate and remediate contamination that pose a threat to ground water, surface water, human health or the environment. In addition, NMOCD acceptance of a C-141 report does not relieve the operator of responsibility for compliance with any other federal, state, or local laws and/or regulations.

Signature: 		<b>OIL CONSERVATION DIVISION</b>	
Printed Name: Guy Haykus		Approved by ENVIRONMENTAL ENGINEER: District Supervisor: 	
Title: <u>Production Superintendent</u>		Approval Date: <u>11/02/09</u>	Expiration Date: <u>—</u>
E-mail Address: William_haykus@xtoenergy.com		Conditions of Approval:	
Date: 10/26/2009	Phone: (432) 682-8873	Attached <input type="checkbox"/> IRP-09-10-2312	

\* Attach Additional Sheets If Necessary

District I  
1625 N. French Dr., Hobbs, NM 88240  
District II  
1301 W. Grand Avenue, Artesia, NM 88210  
District III  
1000 Rio Brazos Road, Aztec, NM 87410  
District IV  
1220 S. St. Francis Dr., Santa Fe, NM 87505

State of New Mexico  
Energy Minerals and Natural Resources  
Oil Conservation Division  
1220 South St. Francis Dr.  
Santa Fe, NM 87505

Form C-141  
Revised October 10, 2003

Submit 2 Copies to appropriate  
District Office in accordance  
with Rule 116 on back  
side of form

# Release Notification and Corrective Action

## OPERATOR

☒ Initial Report ☐ Final Report

Name of Company: XTO Energy Permian Division – SE New Mexico	Contact: Rick Wilson/Production Foreman
Address: P.O. Box 700, Eunice, New Mexico 88231	Telephone No.: (575) 394-2089
Facility Name: EMSU – Satellite No. 5	Facility Type: Tank Battery – Nearest Well is EMSU #258 (API #30-025-21251)

Surface Owner: State of New Mexico	Mineral Owner	Lease No.
------------------------------------	---------------	-----------

## LOCATION OF RELEASE

Unit Letter M	Section 4	Township 21S	Range 36E	Feet from the	North/South Line	Feet from the	East/West Line	County Lea
------------------	--------------	-----------------	--------------	---------------	------------------	---------------	----------------	---------------

Latitude: N 32° 30' 7.56" Longitude: W 103° 16' 27.36"

## NATURE OF RELEASE



Type of Release: Crude Oil and Water	Volume of Release: Unknown	Volume Recovered: N/A
Source of Release: Below Grade Tank	Date and Hour of Occurrence: Unknown	Date and Hour of Discovery: Unknown
Was Immediate Notice Given? <input type="checkbox"/> Yes <input checked="" type="checkbox"/> No <input type="checkbox"/> Not Required	If YES, To Whom?	
By Whom?	Date and Hour	
Was a Watercourse Reached? <input type="checkbox"/> Yes <input checked="" type="checkbox"/> No	If YES, Volume Impacting the Watercourse.	

If a Watercourse was Impacted, Describe Fully.\*

Describe Cause of Problem and Remedial Action Taken.\* Below grade tank removed per OCD approved closure plan. Initial composite sample (5-spot) from bottom of tank excavation shows evidence of a release. TPH was detected at 126 ppm exceeding the reporting limit of 100 ppm. The result meets the Recommended Remediation Action Level (RRAL) of 5000 ppm for TPH. Propose to close with clean soil.

Describe Area Affected and Cleanup Action Taken.\* No cleanup action was taken at this time, the TPH was below RRAL (5000 ppm). XTO request to close tank excavation per OCD approved closure plan.

I hereby certify that the information given above is true and complete to the best of my knowledge and understand that pursuant to NMOCD rules and regulations all operators are required to report and/or file certain release notifications and perform corrective actions for releases which may endanger public health or the environment. The acceptance of a C-141 report by the NMOCD marked as "Final Report" does not relieve the operator of liability should their operations have failed to adequately investigate and remediate contamination that pose a threat to ground water, surface water, human health or the environment. In addition, NMOCD acceptance of a C-141 report does not relieve the operator of responsibility for compliance with any other federal, state, or local laws and/or regulations.

Signature: 		OIL CONSERVATION DIVISION	
Printed Name: Guy Haykus		ENV. ENGINEER:	
Title: Production Superintendent		Approved by District Supervisor: 	
E-mail Address: William_haykus@xtoenergy.com		Approval Date: 11/02/09	Expiration Date: 01/02/10
Date: 10/26/2009 Phone: (432) 682-8873		Conditions of Approval:	Attached <input type="checkbox"/>

IRP-09-10-2312

\* Attach Additional Sheets If Necessary