

Rebuen July 6, 1985

By DRC

Mobil Producing Texas & New Mexico Inc.


*NSP-(12)-1463
RULE-104FE
104D(E)*

P.O. BOX 633
MIDLAND, TEXAS 79702

April 26, 1985

State of New Mexico
Energy and Minerals Dept.
Oil Conservation Commission
P. O. Box 2088
Santa Fe, NM 87501

Attention: Mr. Dave Catanach
Petroleum Engineer



*Proration Unit consists of 40
acres / NW 1/4 NW 1/4, Section 16.*

*Location is 330 FNL &
450 FNL of
Section 16.*

RE: UNORTHODOX LOCATION AND
NON-STANDARD PRORATION UNIT
GENERAL G WELL NO. 2
330' FNL, 450' FNL
UNIT D, SECTION 16, T-20-S,
R-37-E
EUMONT GAS POOL
LEA COUNTY, NEW MEXICO

Gentlemen:

Mobil Producing TX. & N.M. Inc. is applying for an unorthodox location and a non-standard gas proration unit for the recently completed General G Well No. 2. The well was drilled as an Undesignated Blinbry oil well which tested non-commercial. The well was then plugged back and successfully completed in the Queen zone and was then assigned to the Eumont Gas Pool which requires 640 acres for a proration unit. The entire General G lease consists of only 40 acres. The Eumont Gas Pool requires a minimum distance of 660' from the outer boundary of the proration unit requiring an exception for an unorthodox location.

All offset operators have been notified by copy of this letter. Those notices have been sent by certified mail. Certification proof and an Offset Operator list is attached.

State of New Mexico
April 25, 1985
Page 2

The Blinebry zone was perforated and tested during November and December, 1984. The Paddock zone was tested during January 1985. The Queen zone was tested and potentialled on March 22, 1985. The well is currently shut in because of a need for a gas gathering line.

If additional information is needed please call collect to Lorraine Maroney at (915) 688-1773.

Yours very truly,

G. E. Tate MSH
G. E. Tate
Env. & Reg. Manager

LLM:je
Attachments

All distances must be from the outer boundaries of the Section.


Operator Mobil Producing TX. & N.M. Inc.		Lease General G State		Well No. 2
Unit Letter D	Section 16	Township 20S	Range 37E	County Lea
Actual Footage Location of Well: 330 feet from the North line and 450 feet from the West line				
Ground Level Elev. 3527'	Producing Formation Queen		Pool Eumont Gas Pool	Dedicated Acreage: 40 Acres

1. Outline the acreage dedicated to the subject well by colored pencil or hachure marks on the plat below.
2. If more than one lease is dedicated to the well, outline each and identify the ownership thereof (both as to working interest and royalty).
3. If more than one lease of different ownership is dedicated to the well, have the interests of all owners been consolidated by communitization, unitization, force-pooling, etc?

☐ Yes ☐ No If answer is "yes," type of consolidation _____

If answer is "no," list the owners and tract descriptions which have actually been consolidated. (Use reverse side of this form if necessary.) _____

No allowable will be assigned to the well until all interests have been consolidated (by communitization, unitization, forced-pooling, or otherwise) or until a non-standard unit, eliminating such interests, has been approved by the Division.



CERTIFICATION

I hereby certify that the information contained herein is true and complete to the best of my knowledge and belief.

G. E. Tate *ASTH*

Name

G. E. Tate

Position

Env. & Reg. Manager

Company

Mobil Producing TX. & N.M. Inc.

Date

April 24, 1985

I hereby certify that the well location shown on this plot was plotted from field notes of actual surveys made by me or under my supervision, and that the same is true and correct to the best of my knowledge and belief.

7/13/84

Date Surveyed

H. A. Carson, Jr.

Registered Professional Engineer
and/or Land Surveyor

Certificate No.

5063

[illegible]

UNORTHODOX LOCATION AND NON-STANDARD PRORATION UNIT
GENERAL G WELL NUMBER 2
330' FNL, 450' FWL
UNIT D, SECTION 16, T-20-S, R-37-E
EUMONT GAS POOL
LEA COUNTY, NEW MEXICO

OFFSET OPERATOR LIST

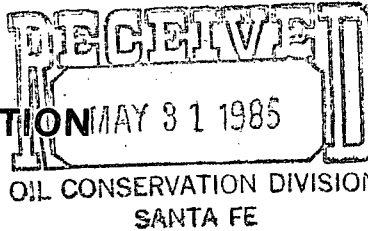

Conoco, Inc.
P. O. Box 1959
Midland, Texas 79702

Texaco, Inc.
P. O. Box 3109
Midland, Texas 79702

Gulf Oil, E & P
P. O. Box 1150
Midland, Texas 79702

Hendrix, John H.
525 Midland Tower
Midland, Texas 79701

2
JOHN H. HENDRIX CORPORATION



(915) 684-6631
525 MIDLAND TOWER
MIDLAND, TEXAS 79701

May 24, 1985

State of New Mexico
Energy and Minerals Dept.
Oil Conservation Commission
P. O. Box 2088
Santa Fe, NM 87501

Attention: Mr. Dave Catanach
Petroleum Engineer

RE: Unorthodox location and non-
standard proration unit
General G Well No. 2,
Mobil Producing Texas & N.M. Inc.
330' FNL, 450' FWL, Unit D,
Sec. 16, T-20-S, R-37-E,
Eumont Gas Pool, Lea Co., NM

Dear Mr. Catanach:

The John H. Hendrix Corporation has no objection to the
drilling of this well as outlined in the attached letter.

Yours very truly,

Ronnie H. Westbrook
Operations Manager

RHW/ah

Attachment

cc: Mobil Producing Texas & NM Inc.
P. O. Box 633
Midland, TX 79702

CERTIFIED MAIL

Mobil Producing Texas & New Mexico Inc.

May 5, 1985

P.O. BOX 633
MIDLAND, TEXAS 79702

OFFSET OPERATORS
(SEE ATTACHED LIST)

UNORTHODOX LOCATION AND
NON-STANDARD PRORATION UNIT
GENERAL G WELL NO. 2
330' FNL, 450' FWL
UNIT D, SEC. 16, T-20-S, R-37-E
EUMONT GAS POOL
LEA COUNTY, NEW MEXICO

Dear Sir:

Mobil Producing TX. & N.M. Inc. is applying for an exception for an unorthodox location and nonstandard gas proration unit for the recently completed General G Well No. 2. Attached for your records is a copy of that application and a copy of the C-102.

This notification is handled by certified mail as required by New Mexico Statewide Rules.

Yours very truly,


G. E. Tate
Env. & Reg. Manager

LLM:je
Attachments

UNORTHODOX LOCATION AND NON-STANDARD PRORATION UNIT
GENERAL G WELL NUMBER 2
330' FNL, 450' FWL
UNIT D, SECTION 16, T-20-S, R-37-E
EUMONT GAS POOL
LEA COUNTY, NEW MEXICO

OFFSET OPERATOR LIST

Conoco, Inc.
P. O. Box 1959
Midland, Texas 79702

Texaco, Inc.
P. O. Box 3109
Midland, Texas 79702

Gulf Oil, E & P
P. O. Box 1150
Midland, Texas 79702

Hendrix, John H.
525 Midland Tower
Midland, Texas 79701

All distances must be from the outer boundaries of the Section.


Operator Mobil Producing TX. & N.M. Inc.		Lease General G State		Well No. 2
Unit Letter D	Section 16	Township 20S	Range 37E	County Lea
Actual Footage Location of Well: 330 feet from the north line and 450 feet from the west line				
Ground Level Elev. 3527'	Producing Formation Queen		Pool Eumont Gas Pool	Dedicated Acreage: 40 Acres

1. Outline the acreage dedicated to the subject well by colored pencil or hatchure marks on the plat below.
2. If more than one lease is dedicated to the well, outline each and identify the ownership thereof (both as to working interest and royalty).
3. If more than one lease of different ownership is dedicated to the well, have the interests of all owners been consolidated by communitization, unitization, force-pooling, etc?

☐ Yes ☐ No If answer is "yes," type of consolidation _____

If answer is "no," list the owners and tract descriptions which have actually been consolidated. (Use reverse side of this form if necessary.) _____

No allowable will be assigned to the well until all interests have been consolidated (by communitization, unitization, forced-pooling, or otherwise) or until a non-standard unit, eliminating such interests, has been approved by the Division.



CERTIFICATION

I hereby certify that the information contained herein is true and complete to the best of my knowledge and belief.

ORIGINAL SIGNED BY
G E TATE

Name

G. E. Tate

Position

Env. & Reg. Manager

Company

Mobil Producing TX. & N.M. Inc.

Date

April 24, 1985

I hereby certify that the well location shown on this plat was plotted from field notes of actual surveys made by me or under my supervision, and that the same is true and correct to the best of my knowledge and belief.

7/13/84

Date Surveyed

H. A. Carson, Jr.

Registered Professional Engineer
and/or Land Surveyor

Certificate No.

5063


0 330 660 990 1320 1650 1980 2310 2640 2970 3300 3630 3960 4290 4620 4950 5280 5610 5940 6270 6600

Mobil Producing Texas & New Mexico Inc.

May 31, 1985

P.O. BOX 633
MIDLAND, TEXAS 79702

State of New Mexico
Energy & Minerals Dept.
Oil Conservation Commission
P. O. Box 2088
Santa Fe, NM 87501



Attn: Mr. Dave Catanach
Petroleum Engineer

UNORTHODOX LOCATION AND
NON-STANDARD PRORATION UNIT
GENERAL G STATE WELL NO. 2
SECTION 16, T-20-S, R-27-E
EUMONT GAS POOL
LEA COUNTY, NEW MEXICO

Dear Dave,

Per our conversation on May 28, 1985, and further to Mobil's letter dated April 26, 1985, all operators in Section 16 have been notified of the subject application. Notices were sent by certified mail on May 30, 1985. Attached is a copy of the letter of notification, a copy of the letter to Mr. Sexton and an operator list.

Thank you for your cooperation in this application. If additional information is needed, please call Lorraine Maroney at (915) 688-1773, collect.

Yours very truly,



G. E. Tate
Env. & Reg. Manager

LLM:je
Attachments

Mobil Producing Texas & New Mexico Inc.

May 30, 1985

P.O. BOX 633
MIDLAND, TEXAS 79702

CERTIFIED MAIL

OPERATORS IN SECTION 16
(See Attached List)

VERBAL APPROVAL FOR GAS SALES
COMMENCEMENT
UNORTHODOX LOCATION AND
NON-STANDARD PRORATION UNIT
(APPROVAL PENDING)
GENERAL G STATE WELL NO. 2
SECTION 16, T-20-S, R-37-E
EUMONT GAS POOL
LEA COUNTY, NEW MEXICO

Gentlemen:

Mobil Producing TX. & N.M. Inc. has applied for an unorthodox location and a non-standard proration unit for the recently completed General G State Well No. 2. The well was drilled as an Undesignated Blinbry oil well which tested non-commercial. The well was then plugged back and successfully completed in the Queen Zone. The well was placed in the Eumont Gas Pool which requires 640 acres for a proration unit. Mobil's lease consists of only 40 acres so a non-standard proration unit exception is necessary. Field rules require a minimum distance of 660' from the outer boundary of the proration unit creating an unorthodox location.

Verbal permission to produce the subject well was granted by Mr. Jerry Sexton, New Mexico Oil Commission, on May 28, 1985, pending approval of this application.

If additional information is needed, please call Lorraine Maroney at (915) 688-1773.

Yours very truly,



G. E. Tate
Env. & Reg. Manager

LLM:je

UNORTHODOX LOCATION AND
NON-STANDARD PRORATION UNIT
GENERAL G STATE WELL NO. 2
330' FNL, 450' FWL
UNIT D, SECTION 16, T-20-S, R-37-E
EUMONT GAS POOL
LEA COUNTY, NEW MEXICO

OPERATORS IN SECTION 16

Amerada Hess Corporation
P. O. Box 840
Seminole, Texas 79360
Attn: Mr. Bill Baum
Technical Services Manager

Byrom, C. W. "Tack"
400 Tumbleweed Street
Hobb, New Mexico 88240

Conoco, Inc.
P. O. Box 1959
Midland, Texas 79702
Attn: Mr. Dick Lyon

Texaco, Inc.
P. O. Box 3109
Midland, Texas 79702
Attn: Mr. Gary Kern

Marathon Oil Company
P. O. Box 552
Midland, Texas 79702

Mobil Producing Texas & New Mexico Inc.

May 30, 1985

P.O. BOX 633
MIDLAND, TEXAS 79702

State of New Mexico
Energy & Minerals Dept.
Oil Conservation Commission
P. O. Box 1980
Hobbs, New Mexico 88240

Attention: Jerry Sexton
Supervisor

VERBAL APPROVAL FOR GAS SALES COMMENCEMENT
UNORTHODOX LOCATION AND NON-STANDARD
PRORATION UNIT (APPROVAL PENDING)
GENERAL G STATE WELL NO. 2
SECTION 16, T-20-S, R-37-E
EUMONT GAS POOL
LEA COUNTY, NEW MEXICO

Dear Mr. Sexton:

Per our telephone conversation on May 28, 1985, whereby you gave verbal permission to commence gas sales on the General G State Well No. 2, attached, is a copy of the letter to all operators in Section 16. The subject operators have been notified by certified mail of this application.

Offset Operators, only, were notified of the subject application on May 5, 1985. Attached is a copy of that letter and of the letter of exception request to the NMOCC at Santa Fe.

Thank you for your approval of the verbal request. If additional information is needed please call Lorraine Maroney at (915) 688-1773, collect.

Yours very truly,



G. E. Tate
Env. & Reg. Manager

LLM:je
Attachments

