

MERIDIAN OIL

OIL CONSERVATION DIVISION
RECEIVED

'92 JAN 6 AM 11 02

January 2, 1992

Mr. Michael E. Stogner
Oil Conservation Division
State Land Building
P.O. Box 2088
Santa Fe, New Mexico 87504

**RE: AMEND LOCATION ON
DIVISION ADMINISTRATIVE ORDER SD-91-7
SHELL STATE WELL NO. 7
JALMAT-TANSIL-YATES-7 RIVERS POOL
I, SEC. 2, T-23-S, R-36-E
LEA COUNTY, NM
B-1167**

Dear Mr. Stogner:

This is in reply to your letter dated November 21, 1991, regarding the discrepancy on the captioned Administrative Order and the actual completion of this well.

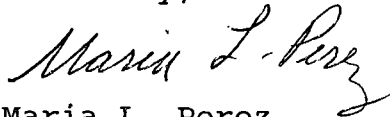
This location was permitted before it was actually staked. The location was picked only on a map. When the well was staked and the location inspected, the proposed location had to be moved to UL I, 1980' FSL & 850' FEL. In the future, we will inspect the well sites prior to sending in an application.

We apologize for the oversight in amending Administrative Order SD-91-7 to reflect this change.

January 2, 1991
Page 2

Please amend this order to show the actual completion of this well.

Sincerely,

A handwritten signature in cursive script that reads "Maria L. Perez".

Maria L. Perez
Production Asst.
(915) 688-6906

MLP/sln

XC: Well File
D. McBee
Land Dept. (2)
Joint Int.
Resv. Engr.
Prod. Engr.
Geology
Hobbs Field Office
OCD-Hobbs
Production Services
Michele Alcantara-Houston Corp.
Reading File
Maria Perez



STATE OF NEW MEXICO
ENERGY, MINERALS AND NATURAL RESOURCES DEPARTMENT
OIL CONSERVATION DIVISION



BRUCE KING
GOVERNOR

November 21, 1991

POST OFFICE BOX 2088
STATE LAND OFFICE BUILDING
SANTA FE, NEW MEXICO 87504
(505) 827-5800

Meridian Oil Inc.
21 Desta Drive
Midland, Texas 79705

Attn: Maria L. Perez

*RE: Division Administrative Order SD-91-7
Shell State Well No. 7
I-2-T23S-R36E, Jalmat Gas Pool,
Lea County, New Mexico*

Dear Ms. Perez:

Our records indicate a discrepancy between the actual well location for the subject well and the referenced location in said Order SD-91-7.

Please provide us with an explanation for this inconsistency.

Should you have any questions concerning this matter, please contact me.

Sincerely,

A handwritten signature in black ink, appearing to read "Michael E. Stogner".

MICHAEL E. STOGNER
Engineer

MES/jc

Submit to Appropriate
District Office
State Lease - 4 copies
Fee Lease - 3 copies

State of New Mexico
Energy, Minerals and Natural Resources Department

Form C-102
Revised 1-1-89

OIL CONSERVATION DIVISION

P.O. Box 2088
Santa Fe, New Mexico 87504-2088

DISTRICT I
P.O. Box 1980, Hobbs, NM 88240

DISTRICT II
P.O. Drawer DD, Artesia, NM 88210

DISTRICT III
1000 Rio Brazos Rd., Aztec, NM 87410

WELL LOCATION AND ACREAGE DEDICATION PLAT

All Distances must be from the outer boundaries of the section

Operator MERIDIAN OIL INC.			Lease SHELL STATE		Well No. 7
Unit Letter I	Section 2	Township 23 SOUTH	Range 36 EAST	County LEA	
Actual Footage Location of Well: 1980 feet from the SOUTH line and 850 feet from the EAST line					
Ground level Elev. 3434.9	Producing Formation Yates Sand		Pool Jalmat Tansil (Yates-7 Rivers)	Dedicated Acreage: 160 Acres	

- Outline the acreage dedicated to the subject well by colored pencil or hectare marks on the plat below.
- If more than one lease is dedicated to the well, outline each and identify the ownership thereof (both as to working interest and royalty).
- If more than one lease of different ownership is dedicated to the well, have the interest of all owners been consolidated by communitization, unitization, force-pooling, etc.?
☐ Yes ☐ No If answer is "yes" type of consolidation _____
If answer is "no" list the owners and tract descriptions which have actually been consolidated. (Use reverse side of this form if necessary.)
No allowable will be assigned to the well until all interests have been consolidated (by communitization, unitization, forced-pooling, or otherwise) or until a non-standard unit, eliminating such interest, has been approved by the Division.

Non-Standard Gas Proration Unit
Simultaneous Dedication

OPERATOR CERTIFICATION

I hereby certify that the information contained herein is true and complete to the best of my knowledge and belief.

Signature

Maria L. Perez
Printed Name
Maria L. Perez

Position

Production Asst.

Company

Meridian Oil Inc

Date

7-12-91

SURVEYOR CERTIFICATION

I hereby certify that the well location shown on this plat was plotted from field notes of actual surveys made by me or under my supervision, and that the same is true and correct to the best of my knowledge and belief.

Date Surveyed

6-25-91

Signature & Seal of
Professional Surveyor

John W. West
Certificate No. JOHN W. WEST, 676
RONALD J. EIDSON, 3239

128030



STATE OF NEW MEXICO
ENERGY, MINERALS AND NATURAL RESOURCES DEPARTMENT
OIL CONSERVATION DIVISION

BRUCE KING
GOVERNOR

July 8, 1991

POST OFFICE BOX 2088
STATE LAND OFFICE BUILDING
SANTA FE, NEW MEXICO 87504
(505) 827-5800

Meridian Oil, Inc.
21 Desta Drive
Midland, TX 79705

Attention: Connie L. Malik

Administrative Order SD-91-7

Dear Ms. Malik:


Per your application dated June 14, 1991, you are hereby authorized to simultaneously dedicate Jalmat Gas Pool production to the previously approved non-standard 160-acre gas spacing and proration unit comprising the N/2 S/2 of Section 2, Township 23 South, Range 36 East, NMPM, Lea County, New Mexico (Division Order R-517, dated August 12, 1954), from the existing

Shell State Well No. 4 located at a standard gas location 1980 feet from the South and West lines (Unit K) of said Section 2 and to the proposed

Shell State Well No. 7 to be drilled at a standard gas location 1980 feet from the South line and 810 feet from the East line (Unit I) of said Section 2.

Further, you are permitted to produce the allowable assigned said 160-acre unit from both wells in any proportion.

Sincerely,



William J. LeMay
Director

WJL/MES/joc

cc: Oil Conservation Division - Hobbs

STATE OF NEW MEXICO

ENERGY, MINERALS AND NATURAL RESOURCES DEPARTMENT

OIL CONSERVATION DIVISION



BRUCE KING
GOVERNOR

November 21, 1991

POST OFFICE BOX 2088
STATE LAND OFFICE BUILDING
SANTA FE, NEW MEXICO 87504
(505) 827-5800

Meridian Oil Inc.
21 Desta Drive
Midland, Texas 79705

Attn: Maria L. Perez

*RE: Division Administrative Order SD-91-7
Shell State Well No. 7
I-2-T23S-R36E, Jalmat Gas Pool,
Lea County, New Mexico*

Dear Ms. Perez:

Our records indicate a discrepancy between the actual well location for the subject well and the referenced location in said Order SD-91-7.

Please provide us with an explanation for this inconsistency.

Should you have any questions concerning this matter, please contact me.

Sincerely,

A handwritten signature in black ink, appearing to read "Michael E. Stogner". The signature is fluid and cursive, with a long horizontal stroke extending to the right.

MICHAEL E. STOGNER
Engineer

MES/jc

ENERGY, MINERALS AND NATURAL RESOURCES DEPARTMENT

OIL CONSERVATION DIVISION



BRUCE KING
GOVERNOR

July 8, 1991

POST OFFICE BOX 2088
STATE LAND OFFICE BUILDING
SANTA FE, NEW MEXICO 87504
(505) 827-5800

Meridian Oil, Inc.
21 Desta Drive
Midland, TX 79705

Attention: Connie L. Malik

Administrative Order SD-91-7

Dear Ms. Malik:


Per your application dated June 14, 1991, you are hereby authorized to simultaneously dedicate Jalmat Gas Pool production to the previously approved non-standard 160-acre gas spacing and proration unit comprising the N/2 S/2 of Section 2, Township 23 South, Range 36 East, NMPM, Lea County, New Mexico (Division Order R-517, dated August 12, 1954), from the existing

Shell State Well No. 4 located at a standard gas location 1980 feet from the South and West lines (Unit K) of said Section 2 and to the proposed

Shell State Well No. 7 to be drilled at a standard gas location 1980 feet from the South line and 810 feet from the East line (Unit I) of said Section 2.

Further, you are permitted to produce the allowable assigned said 160-acre unit from both wells in any proportion.

Sincerely,


William J. LeMay
Director

WJL/MES/joc

cc: Oil Conservation Division - Hobbs

*for your information
corrections are
from the CLOS*
