

PNRM0231130284

C-103 (Received 10-22-02)  
DHC No. Assigned 11-7-02

Order Number	API Number	Operator	County
HOB-0050	30-025-35771	Conoco Inc.	Lea
Order Date	Well Name	Number	Location
11-19-2002	State F-1	015	W 1 21 S 36 E
			UL Sec T (+Dir) R (+Dir)
Pool 1	Oil %	Gas %	
29710	41%	17%	
Pool 2	Oil %	Gas %	
29760	59%	83%	
Pool 3	Oil %	Gas %	
Pool 4	Oil %	Gas %	

Comments: Work completed effective 11-19-2002  
Work cancelled effective  
Supplement 1041N 12-1-2002  
1042N 1-1-2003  
1043N 7-1-2003

11-7-02  
Posted to  
RB DML ③

DOWNHOLE COMMINGLE CALCULATIONS:

30-025-35771  
HOB-0050

OPERATOR: Conoco Inc.

PROPERTY NAME: State F-1

WNULSTR: 15-W, 1-21-36

SECTION I:

ALLOWABLE AMOUNT

29710 POOL NO. 1 Hardy Blinebry 107 214 MCF 2000  
29760 POOL NO. 2 Hardy Tubb Drinkard 142 852 MCF 6000  
POOL NO. 3 \_\_\_\_\_ MCF

POOL NO. 4 \_\_\_\_\_ MCF

POOL TOTALS 249 1066

SECTION II:

AHAR20000 POOL NO. 1 Hardy Blinebry Oil 41% Gas 17%  
AHAR30000 POOL NO. 2 Hardy Tubb Drinkard 59% X 249 = 146.91 83%

POOL NO. 3 \_\_\_\_\_

POOL NO. 4 \_\_\_\_\_

OIL

GAS

SECTION III:

$107 \div 59\% = 181.36 (182)$

SECTION IV:

$182 \times 41\% = 74.62 (75)$

$182 \times 59\% = 107.38 (107)$

+Submit 3 Copies  
to Appropriate  
District Office

State of New Mexico  
Energy, Minerals and Natural Resources Department

Form C 103  
Revised 1-1-89

DISTRICT I  
P.O. Box 1980, Hobbs, NM 88240

P.O. Drawer DD, Artesia, NM 88210

DISTRICT T11  
1000 Rio Brazos Rd., Aztec, NM 87410

OIL CONSERVATION DIVISION

P.O. Box 2088  
Santa Fe, New Mexico 87504-2088

WELL API NO.	30-025-35771
5. Indicate Type of Lease	STATE <input checked="" type="checkbox"/> FEE <input type="checkbox"/>
6. State Oil & Gas Lease No.	
7. Lease Name or Unit Agreement Name	State F-1
8. Well No.	#15
9. Pool name or Wildcat	Hardy Tubbs Drinkard 29760/Hardy Blinebry

<b>SUNDRY NOTICES AND REPORTS ON WELLS</b> (DO NOT USE THIS FORM FOR PROPOSALS TO DRILL OR TO DEEPEN OR PLUG BACK TO A DIFFERENT RESERVOIR. USE APPLICATION FOR PERMIT (FORM C-101) FOR SUCH PROPOSALS.)	
1. Type of Well: Oil Well <input checked="" type="checkbox"/> Gas Well <input type="checkbox"/> OTHER	
2. Name of Operator Conoco Inc.	
3. Address of Operator 10 Desta Dr. Ste 100W, Midland, Tx., 79705-4500	
4. Well Location Unit Letter <u>W</u> <u>500</u> Feet From The <u>South</u> Line and <u>2000</u> Feet From The <u>East</u> Line Section <u>1</u> Township <u>21S</u> Range <u>36E</u> NMPM <u>Lea</u> County	
10. Elevaoun (Show whether DF, RKB, RT, GR, etc.)	

11. Check Appropriate Box to Indicate Nature of Notice, Report, or Other Data	
<b>NOTICE OF INTENTION TO:</b>	<b>SUBSEQUENT REPORT OF:</b>
PERFORM REMEDIAL WORK <input type="checkbox"/>	REMEDIAL WORK <input type="checkbox"/>
TEMPORARILY ABANDON <input type="checkbox"/>	ALTERING CASING <input type="checkbox"/>
PULL OR ALTER CASING <input type="checkbox"/>	COMMENCE DRILLING OPNS <input type="checkbox"/>
OTHER: <u>Downhole Commingle</u> <input checked="" type="checkbox"/>	PLUG AND ABANDONMENT <input type="checkbox"/>
	CASING TEST AND CEMENT JOB <input type="checkbox"/>
	OTHER <input type="checkbox"/>

12. Describe Proposed or Completed Operations (Clearly state all pertinent details, and give pertinent dates, including estimated date of starting any proposed work) SEE RULE 1103.

R-11363

Conoco would like to change the allocation percentages previously submitted October 8, 2002. Conoco has a better stabilized test rate on the State F1 #11 which is producing from the Blinebry. The average stabilized rate is 36 BOPD and 70 MCFPD. In the original application, the rates had been 50 BOPD and 100 MCFPD.

Conoco proposes to downhole commingle the Hardy Tubbs Drinkard and the Hardy Blinebry.

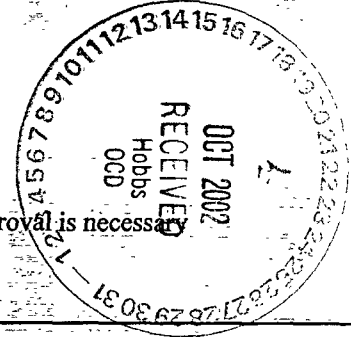
Both pools are pre-approved and ownership is the same.

The final adjusted Allocation percentages should be:

	Oil	Gas
Hardy Blinebry (29710):	41%	17%
Hardy Tubbs Drinkard (29760):	59%	83%

DHC Order No. HOB-0050

\*\*\*Only District approval is necessary



13. I hereby certify that the information above is true and complete to the best of my knowledge and belief.

SIGNATURE Ray Maddox TITLE Regulatory Agent DATE October 21, 2002

TYPE OR PRINT NAME Ray Maddox TELEPHONE NO. 686-5798

(this space for State Use)

ORIGINAL SIGNED BY  
PAUL F. KAUTZ  
PETROLEUM ENGINEER

APPROVED BY \_\_\_\_\_ TITLE \_\_\_\_\_ DATE \_\_\_\_\_

CONDITIONS OF APPROVAL, IF ANY:

OCT 24 2002



District I  
PO Box 1980, Hobbs, NM 88241-1980

District II  
PO Drawer DD, Artesia, NM 88211-0719

District III  
1000 Rio Brazos Rd. Aztec, NM 87410

District IV  
PO Box 2088, Santa Fe, NM 87504-2088

State of New Mexico  
Energy, Minerals & Natural Resources Department

OIL CONSERVATION DIVISION  
PO Box 2088  
Santa Fe, NM 87504-2088

Revised February 21, 19  
instructions on b

Submit to Appropriate District Off  
State Lease - 4 Cop  
Fee Lease - 3 Cop

☒ AMENDED REPORT

# WELL LOCATION AND ACREAGE DEDICATION PLAT

API Number 30-025-35771	2 Pool Code 29760	3 Pool Name Hardy Tubb/Drinkard
4 Property Code 3105	5 Property Name State F-1	6 Well Number #15
7 OGRID No. 005073	8 Operator Name Conoco Inc., 10 Desta Drive, Ste. 100W, Midland, TX 79705-4500	9 Elevation 3500'

## 10 Surface Location

UL or lot no.	Section	Township	Range	Lot Idn	Feet from the	North/South line	Feet from the	East/West line	County
W	1	21S	36E		500	South	2000	East	Lea

## 11 Bottom Hole Location If Different From Surface

UL or lot no.	Section	Township	Range	Lot Idn	Feet from the	North/South line	Feet from the	East/West line	County
12 Dedicated Acres 40	13 Joint or Infill	14 Consolidation Code	15 Order No.						

NO ALLOWABLE WILL BE ASSIGNED TO THIS COMPLETION UNTIL ALL INTERESTS HAVE BEEN CONSOLIDATED  
OR A NON-STANDARD UNIT HAS BEEN APPROVED BY THE DIVISION

16				

## 17 OPERATOR CERTIFICATION

I hereby certify that the information contained herein is true and complete to the best of my knowledge and belief

Signature *Kay Maddox*

Printed Name Kay Maddox

Title Regulatory Agent

Date April 10, 2002

## 18 SURVEYOR CERTIFICATION

I hereby certify that the well location shown on this plat was plotted from field notes of actual surveys made by me or under my supervision, and that the same is true and correct to the best of my belief

Date of Survey 04/10/02

Signature and Seal of Professional Surveyor

Certificate Number

STATE OF NEW MEXICO  
Energy, Minerals and Natural Resources Department

OIL CONSERVATION DIVISION  
Hobbs, New Mexico 88240

DISTRICT OFFICE

January Thru  
June, 2003  
NO. 1041N

**SUPPLEMENT TO THE OIL PRORATION SCHEDULE**

DATE: 11/14/2003

PURPOSE: ALLOWABLE ASSIGNMENT (NEW WELL) (A-M)

Effective 12/01/2002, the marginal allowables of the


CONOCOPHILLIPS COMPANY  
State F-1, 15-W, 01-21-36,

Well for the period covering December, 2002,  
Are hereby assigned in the various pools as follows:

HARDY BLINEBRY-----#M75  
HARDY TUBB DRINKARD-----#M107

(S-P)  
HOB-0050

OIL CONSERVATION DIVISION



DISTRICT SUPERVISOR

CW:nm  
CONOCOPHILLIPS COMPANY

P66 034019

DEF 036785

STATE OF NEW MEXICO  
Energy, Minerals and Natural Resources Department

OIL CONSERVATION DIVISION  
Hobbs, New Mexico 88240

DISTRICT OFFICE

January Thru  
June, 2003  
NO. 1042N

**SUPPLEMENT TO THE OIL PRORATION SCHEDULE**

DATE: 11/14/2003

PURPOSE: ALLOWABLE ASSIGNMENT (NEW WELL) (A-M)

Effective 01/01/2003, the marginal allowables of the


CONOCOPHILLIPS COMPANY  
State F-1, 15-W, 01-21-36,

Well for the period covering January through June, 2003,  
Are hereby assigned in the various pools as follows:

HARDY BLINEBRY-----#M75  
HARDY TUBB DRINKARD-----#M107

(S-P)  
HOB-0050

OIL CONSERVATION DIVISION



DISTRICT SUPERVISOR

CW:nm  
CONOCOPHILLIPS COMPANY

P66 034019

DEF 036785

STATE OF NEW MEXICO  
Energy, Minerals and Natural Resources Department

OIL CONSERVATION DIVISION  
Hobbs, New Mexico 88240

DISTRICT OFFICE

January Thru  
June, 2003  
NO. 1043N

**SUPPLEMENT TO THE OIL PRORATION SCHEDULE**

DATE: 11/14/2003

PURPOSE: ALLOWABLE ASSIGNMENT (NEW WELL) (A-M)

Effective 07/01/2003, the marginal allowables of the

CONOCOPHILLIPS COMPANY  
State F-1, 15-W, 01-21-36,

Well for the period covering July through December, 2003,  
Are hereby assigned in the various pools as follows:

HARDY BLINEBRY-----#M75  
HARDY TUBB DRINKARD-----#M107

(S-P)  
HOB-0050

OIL CONSERVATION DIVISION



DISTRICT SUPERVISOR

CW:nm  
CONOCOPHILLIPS COMPANY

P66 034019

DEF 036785