

PNRM0411748250

C-103 Received 3-10-2004
DHC No. Assigned 3-19-2004

	Order Number	API Number	Operator	County
	HOB-0082	30-025-23609	John H. Hendrix Corporation	Lea
	Order Date	Well Name	Number	Location
		Danglade	002	A 24 22S 37E UL Sec T (+Dir) R (+Dir)
			Oil %	Gas %
Pool 1	06660	Blinbry Oil & Gas (Oil)	45%	27%
Pool 2	07900	Brunson Drinkard Abq South	55%	73%
Pool 3				
Pool 4				
<div>Comments: Work completed effective _____ Work cancelled effective _____ Supplement _____</div>				

4-26-2004
Posted
R B DYM &

③

DOWNHOLE COMMINGLE CALCULATIONS:

30-025-23609
HOB-0082

OPERATOR: John H. Hendrix Corp.

PROPERTY NAME: Danglade

WNULSTR: 2-A, 24-22-37

	SECTION I:	ALLOWABLE AMOUNT	
06660	POOL NO. 1 <u>Blinebry Oil & Gas (Oil)</u>	<u>107</u> <u>428</u> MCF	4000
07900	POOL NO. 2 <u>Branson Drinkard Abo, South</u>	<u>142</u> <u>852</u> MCF	6000
	POOL NO. 3 _____	_____ MCF	
	POOL NO. 4 _____	_____ MCF	
	POOL TOTALS	<u>249</u> <u>1280</u>	

	SECTION II:	Oil	Gas
	POOL NO. 1 <u>Blinebry Oil & Gas (Oil)</u>	<u>45%</u>	<u>27%</u>
	POOL NO. 2 <u>Branson Drinkard Abo, South</u>	<u>55% X 249 = 136.95</u>	<u>73%</u>
	POOL NO. 3 _____		
	POOL NO. 4 _____		

OIL
SECTION III:
 $107 \div 55\% = 194.55 (195)$

SECTION IV:
 $195 \times 45\% = 87.75 (88)$
 $195 \times 55\% = 107.25 (107)$

GAS

District I
1625 N. French Dr., Hobbs, NM 88240
District II
1301 W. Grand Ave., Artesia, NM 88210
District III
1000 Rio Brazos Rd., Aztec, NM 87410
District IV
1220 S. St. Francis Dr., Santa Fe, NM 87505

OIL CONSERVATION DIVISION
1220 South St. Francis Dr.
Santa Fe, NM 87505

WELL API NO.	30-025-23609
5. Indicate Type of Lease STATE <input type="checkbox"/> FEE <input checked="" type="checkbox"/>	
6. State Oil & Gas Lease No.	
7. Lease Name or Unit Agreement Name Danglade	
8. Well Number	2
9. OGRID Number	012024
10. Pool name or Wildcat Blinebry Oil & Gas & Brunson Drinkard Abo, S	

SUNDRY NOTICES AND REPORTS ON WELLS
(DO NOT USE THIS FORM FOR PROPOSALS TO DRILL OR TO DEEPEN OR PLUG BACK TO A DIFFERENT RESERVOIR. USE "APPLICATION FOR PERMIT" (FORM C-101) FOR SUCH PROPOSALS.)

1. Type of Well:
Oil Well ☒ Gas Well ☐ Other

2. Name of Operator
John H. Hendrix Corporation

3. Address of Operator P. O. Box 3040
Midland, TX 79702-3040

4. Well Location
Unit Letter A : 330 feet from the North line and 990 feet from the East line
Section 24 Township 22S Range 37E NMPM County Lea

11. Elevation (Show whether DR, RKB, RT, GR, etc.)

12. Check Appropriate Box to Indicate Nature of Notice, Report or Other Data

NOTICE OF INTENTION TO:


PERFORM REMEDIAL WORK ☐ PLUG AND ABANDON ☐
TEMPORARILY ABANDON ☐ CHANGE PLANS ☐
PULL OR ALTER CASING ☐ MULTIPLE COMPLETION ☐
OTHER: DHC ☒

SUBSEQUENT REPORT OF:

REMEDIAL WORK ☐ ALTERING CASING ☐
COMMENCE DRILLING OPNS. ☐ PLUG AND ABANDONMENT ☐
CASING TEST AND CEMENT JOB ☐
OTHER: ☐

13. Describe proposed or completed operations. (Clearly state all pertinent details, and give pertinent dates, including estimated date of starting any proposed work). SEE RULE 1103. For Multiple Completions: Attach wellbore diagram of proposed completion or recompletion.

This is a request to DHC Blinebry Oil & Gas and Brunson Drinkard Abo, S. Pools in the subject well. See supporting data on attached sheet.



DHC Order No. HOB-0082

I hereby certify that the information above is true and complete to the best of my knowledge and belief.

SIGNATURE Ronnie H. Westbrook TITLE Vice President DATE 03/09/2004

Type or print name Ronnie H. Westbrook E-mail address: Telephone No. (432)684-6631
(This space for State use)

APPROVED BY [Signature] TITLE PETROLEUM ENGINEER DATE MAR 19 2004
Conditions of approval, if any:

Danglade No. 2

Attachment to C-103

1. Division order number that established pre-approved pool – Order No. R-11363
2. Pools to be commingled – Blinebry Oil & Gas (06660) and Brunson Drinkard Abo, S. (07900)
3. Blinebry Perfs. 5580 – 5704'
Brunson Drinkard Abo, S. Perfs. 6283 – 6519'
4. Allocation based on last six month's oil and gas production and averaged between two pools.

<u>Month & Year</u>	<u>Blinebry Oil & Gas</u>		<u>Brunson Drinkard Abo, S.</u>	
	<u>Oil</u> <u>Bbls.</u>	<u>Gas</u> <u>MCF</u>	<u>Oil</u> <u>Bbls.</u>	<u>Gas</u> <u>MCF</u>
8/03	39	961	45	1973
9/03	42	726	49	2171
10/03	46	784	53	2225
11/03	48	792	56	2236
12/03	50	797	58	2468
1/04	<u>43</u>	<u>777</u>	<u>65</u>	<u>2186</u>
	268	4,837	326	13,259

5. Both zones are intermediate crude and commingling will not reduce the value of the production.
6. Ownership between the two pools is identical

Blinebry Oil 268 45%


Blinebry Gas 4,837 27%

Brunson Drinkard
Abo, S. 326 55%

Brunson Drinkard
Abo., S. 13,259 73%

594 100%

18,096 100%



NEW MEXICO OIL CONSERVATION COMMISSION
WELL LOCATION AND ACREAGE DEDICATION PLAT

Form C-102
 Supersedes C-128
 Effective 1-1-65

All distances must be from the outer boundaries of the Section.

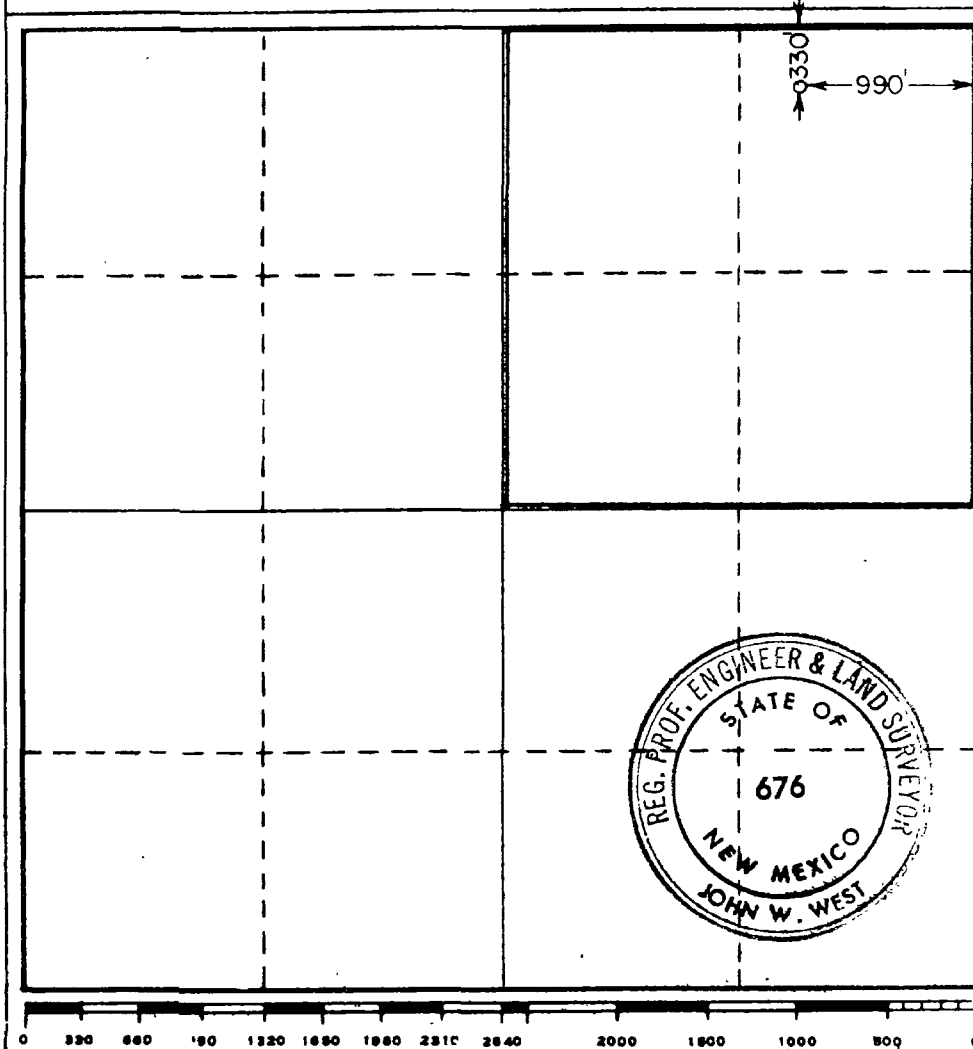
Operator JOHN H. HENDRIX PRODUCTION			Lease DANGLADE		Well No. 2
Unit Letter A	Section 24	Township 22 SOUTH	Range 37 EAST	County LEA	
Actual Footage Location of Well: 330 feet from the NORTH line and 990 feet from the EAST line					
Ground Level Elev.	Producing Formation	Pool D...		Dedicated Acreage: 1.0 Acres	

1. Outline the acreage dedicated to the subject well by colored pencil or hachure marks on the plat below.
2. If more than one lease is dedicated to the well, outline each and identify the ownership thereof (both as to working interest and royalty).
3. If more than one lease of different ownership is dedicated to the well, have the interests of all owners been consolidated by communitization, unitization, force-pooling, etc?

☐ Yes ☐ No If answer is "yes," type of consolidation _____

If answer is "no," list the owners and tract descriptions which have actually been consolidated. (Use reverse side of this form if necessary.) _____

No allowable will be assigned to the well until all interests have been consolidated (by communitization, unitization, forced-pooling, or otherwise) or until a non-standard unit, eliminating such interests, has been approved by the Commission.



CERTIFICATION

I hereby certify that the information contained herein is true and complete to the best of my knowledge and belief.

John H. Hendrix
 Name

John H. Hendrix

Position
Owner-Operator

Company
John H. Hendrix

Date
October 19, 1970

I hereby certify that the well location shown on this plat was plotted from field notes of actual surveys made by me or under my supervision, and that the same is true and correct to the best of my knowledge and belief.

Date Surveyed
OCTOBER 6, 1970

Registered Professional Engineer and/or Land Surveyor

John W. West
 Certificate No.

676