



AMERADA HESS CORPORATION

OIL CONSERVATION DIVISION

RECEIVED

P. O. Box 52

Monument, NM 88260

Phone: (505) 393-2144

JUN 26 1995 8 52

CERTIFIED RETURN RECEIPT REQUESTED

June 26, 1995

ADMINISTRATIVE APPLICATION FOR
AN UNORTHODOX LOCATION AND
SIMULTANEOUS DEDICATION
EUMONT YATES SEVEN RIVERS QUEEN
PRORATED GAS POOL
STATE 'U' GAS COM #3
UNIT LETTER 'D'
760' FNL & 990' FWL
SECTION 32, T-19S, R-37E
LEA COUNTY, NEW MEXICO

State of New Mexico
Energy, Minerals and Natural Resources Department
Oil Conservation Division
P. O. Box 2088
Santa Fe, New Mexico 87504

Attn: Mr. William J. Lemay

Dear Mr. Lemay:

Amerada Hess Corporation respectfully requests administrative approval to drill and complete the State 'U' Gas Com #3 at an unorthodox well location and simultaneously dedicate this well to the State 'U' Gas Com Eumont Gas Proration Unit. This location is unorthodox by virtue of being less than the required 1320' from an active well producing from the same horizon, the AHC State 'U' #2.

The AHC State 'U' Gas Com was approved as a non-standard proration unit approving approximately 240 acres consisting of the NW/4 and the E/2 of NE/4 Section 32, T-19S, R-37E. The proration unit was originally dedicated to the State 'U' Gas Com #1 located 1980' FNL and 660' FWL which has since been abandoned in the Eumont and recompleted in the Grayburg as the NMGSAU 1605. The second well, the State 'U' #2 located 990' FNL and 2160' FWL Section 32, T-19S, R-37E, was dedicated to this GPU under NMOCD Case No. 6436 / Order No. R-5956 and is actively producing from the Eumont.

Attached are the:

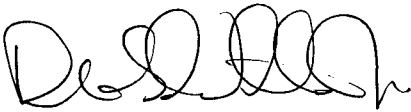
- 1) 'Application for Permit to Drill' (form C-101) w/ required BOP stack drawing
- 2) 'Well Location and Acreage Dedication Plat' (form C-102) depicting the AHC State 'U' Gas Com and its' dedicated producer(s)

Attached... (cont'd)

- 3) Acreage ownership plat depicting offset Eumont completions and their respective proration units
- 4) Name and address listing of offset operator(s)
- 5) Copy of notification letter and waiver mailed 'certified' to offset operators with certified mail receipts.

Your consideration of this application is appreciated.

Sincerely,

A handwritten signature in black ink, appearing to read "Robert L. Williams Jr.", with a stylized, cursive script.

Robert L. Williams Jr.
Sr. Production Foreman

copy: NMOCD Hobbs Division Office / Attn: Mr. Jerry Sexton

RLW/rlw

Attachments: 1) NMOCD Form C-101 w/ BOP Stack drawing
2) NMOCD Form C-102
3) Waiver request letter
4) Waiver request form
5) Offset Operator listing
6) Acreage ownership plat

xc: R. Howell
R. Wheeler
B. Tupman
R. West (Houston)
P. Bacon (Houston)
M. Jumper (Houston)
file- Eumont/St. U Gas Com

District I
PO Box 1980, Hobbs, NM 88241-1980
District II
PO Drawer DD, Artesia, NM 88211-0719
District III
1000 Rio Brazos Rd., Aztec, NM 87410
District IV
PO Box 2088, Santa Fe, NM 87504-2088

State of New Mexico
Energy, Minerals & Natural Resources Department

OIL CONSERVATION DIVISION
PO Box 2088
Santa Fe, NM 87504-2088

Form C-101
Revised February 10, 1994
Instructions on back
Submit to Appropriate District Office
State Lease - 6 Copies
Fee Lease - 5 Copies

☐ AMENDED REPORT

APPLICATION FOR PERMIT TO DRILL, RE-ENTER, DEEPEN, PLUGBACK, OR ADD A ZONE

¹ Operator Name and Address. AMERADA HESS CORPORATION P.O. BOX 2040 HOUSTON, TEXAS 77252		² OGRID Number 000495
³ Property Name STATE "U"		⁴ Well No. 3
⁵ Property Code 000208	⁶ APT Number 30 - 0	

⁷ Surface Location

UL or lot no.	Section	Township	Range	Lot Idn	Feet from the	North/South line	Feet from the	East/West line	County
D	32	19S	37E		760	NORTH	990'	WEST	LEA

⁸ Proposed Bottom Hole Location If Different From Surface

UL or lot no.	Section	Township	Range	Lot Idn	Feet from the	North/South line	Feet from the	East/West line	County
⁹ Proposed Pool 1 EUMONT YATES, SEVEN RIVERS, QUEEN					¹⁰ Proposed Pool 2				

¹¹ Work Type Code N	¹² Well Type Code G	¹³ Cable/Rotary R	¹⁴ Lease Type Code S	¹⁵ Ground Level Elevation 3591'
¹⁶ Multiple NO	¹⁷ Proposed Depth 3700	¹⁸ Formation SEVEN RIVERS QUEEN	¹⁹ Contractor UNKNOWN	²⁰ Spud Date JULY 8TH

²¹ Proposed Casing and Cement Program

Hole Size	Casing Size	Casing weight/foot	Setting Depth	Sacks of Cement	Estimated TOC
11"	8-5/8"	24#	1200'	400	SURFACE
7-7/8"	5-1/2"	15.5#	3700'	700	SURFACE

²² Describe the proposed program. If this application is to DEEPEN or PLUG BACK give the data on the present productive zone and proposed new productive zone. Describe the blowout prevention program, if any. Use additional sheets if necessary.

DRILL 11" HOLE TO 1200' AND SET 1200' OF 24# 8-5/8" SURF. CSG. CEMENT WITH 400 SKS.
65/35 POZ AND CIRCULATE TO SURFACE.

DRILL 7-7/8" HOLE TO 3700' AND SET 3700' OF 5-1/2" 15.5# PRODUCTION CSG.
CEMENT CSG. WITH 700 SKS CLASS "C" CEMENT AND CIRCULATE TO SURFACE.

²³ I hereby certify that the information given above is true and complete to the best of my knowledge and belief.

Signature:

Mike Jumper

Printed name:

MIKE JUMPER

Title:

ADM. SUPERVISOR DRILLING SERVICES

Date:

06-22-95

Phone:

713-609-4846

OIL CONSERVATION DIVISION

Approved by:

Title:

Approval Date:

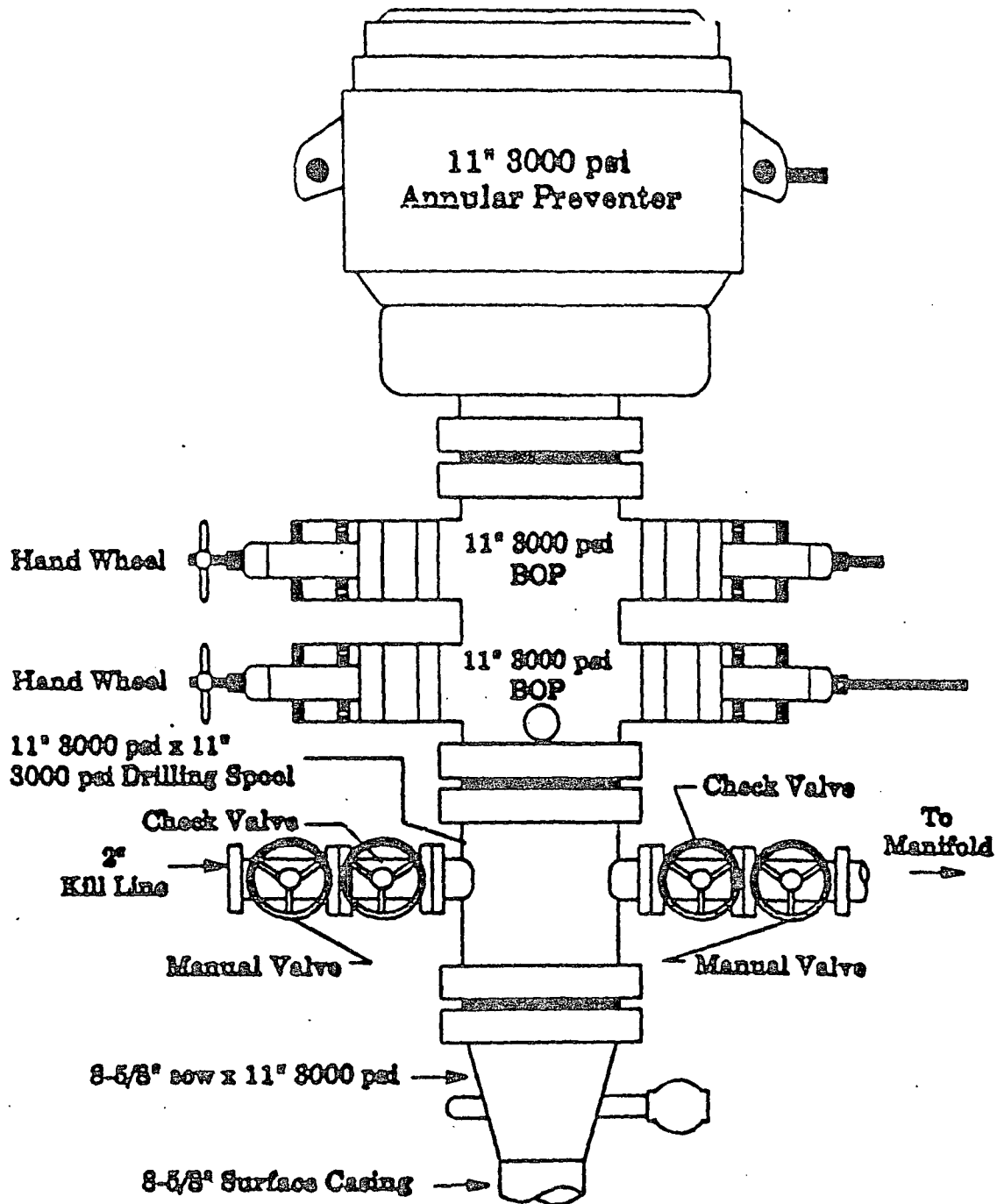
Expiration Date:

Conditions of Approval:

Attached ☐

B.O.P. STACK

3000# - 5000#



DISTRICT I
P.O. Box 1980, Hobbs, NM 88240

State of New Mexico
Energy, Minerals and Natural Resources Department

Form C-102
Revised February 10, 1994
Instruction on back
Submit to Appropriate District Office
State Lease - 4 Copies
Fee Lease - 3 Copies

DISTRICT II
P.O. Drawer DD, Artesia, NM 88210

OIL CONSERVATION DIVISION

DISTRICT III
1000 Rio Brazos Rd., Artec, NM 87410

P.O. Box 2088
Santa Fe, New Mexico 87504-2088

☐ AMENDED REPORT

WELL LOCATION AND ACREAGE DEDICATION PLAT

API Number	Pool Code 76480	Pool Name EUMONT YATES SEVEN RIVERS QUEEN
Property Code 000208	Property Name STATE "U"	Well Number 3
OGRID No. 000495	Operator Name AMERADA HESS CORPORATION	Elevation 3587'

Surface Location

UL or lot No.	Section	Township	Range	Lot Idn	Feet from the	North/South line	Feet from the	East/West line	County
D	32	19 S	37 E		760	NORTH	990	WEST	LEA

Bottom Hole Location If Different From Surface

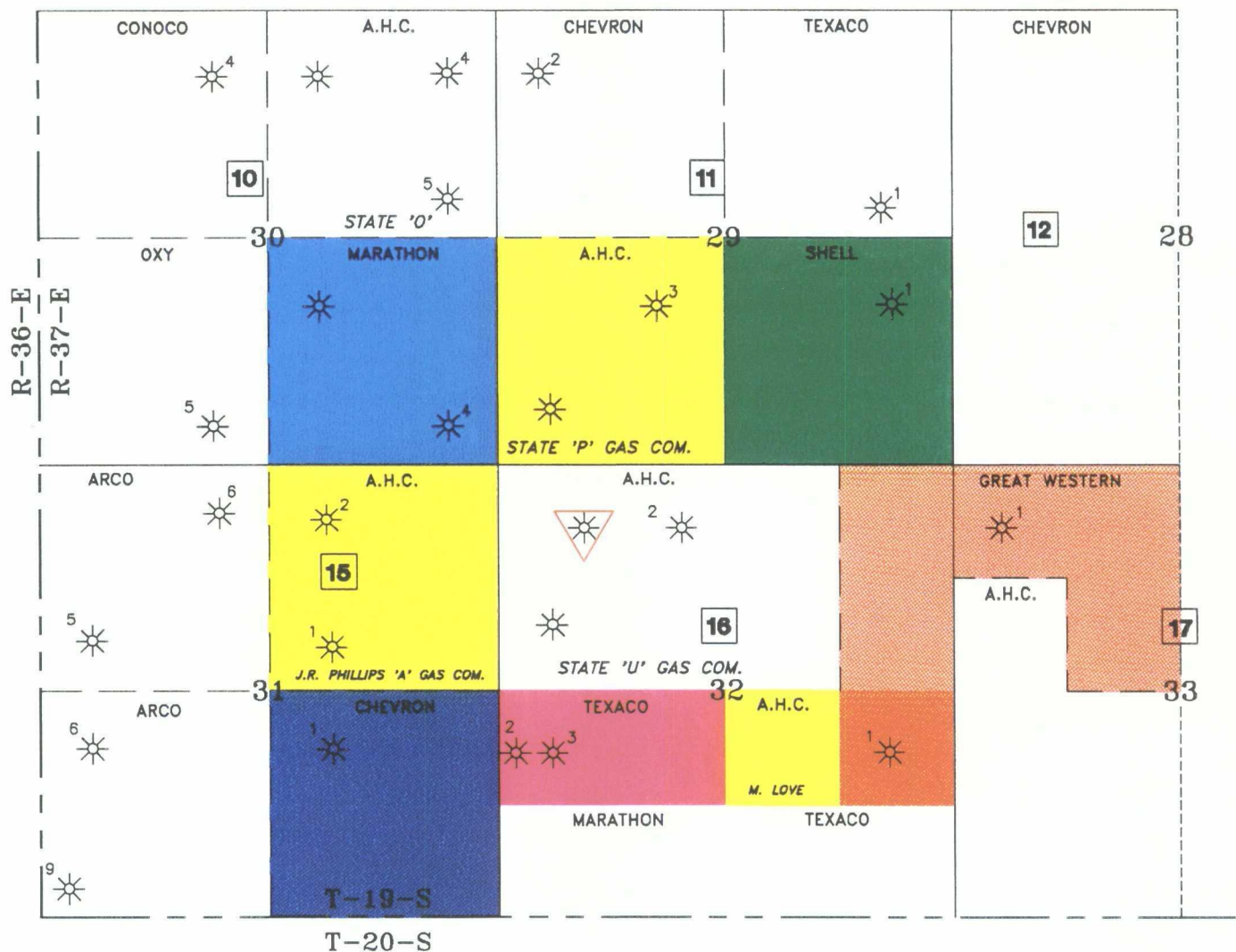
UL or lot No.	Section	Township	Range	Lot Idn	Feet from the	North/South line	Feet from the	East/West line	County
Dedicated Acres 240	Joint or Infill Y	Consolidation Code C	Order No. R-5956						

NO ALLOWABLE WILL BE ASSIGNED TO THIS COMPLETION UNTIL ALL INTERESTS HAVE BEEN CONSOLIDATED
OR A NON-STANDARD UNIT HAS BEEN APPROVED BY THE DIVISION

	<p>OPERATOR CERTIFICATION</p> <p>I hereby certify the the information contained herein is true and complete to the best of my knowledge and belief.</p> <p></p> <p>Signature Robert L. Williams, Jr. Printed Name Sr. Production Foreman Title June 26, 1995 Date</p> <p>SURVEYOR CERTIFICATION</p> <p>I hereby certify that the well location shown on this plat was plotted from field notes of actual surveys made by me or under my supervision, and that the same is true and correct to the best of my belief.</p> <p>June 27, 1995 Date Surveyed</p> <p></p> <p>Signature & Seal of Professional Surveyor</p> <p></p> <p>W.O. JONES</p> <p>Certificate No. GARY L. JONES, 7977</p>
--	---

SECTION 32, TOWNSHIP 19 SOUTH, RANGE 37 EAST

LEA COUNTY, NEW MEXICO



	AMERADA HESS		LION PRODUCTION CO.
	MARATHON		ARCO
	CHEVRON		CROSS TIMBERS
	TEXACO		

Drawn By: S. Stanfield	AMERADA HESS CORPORATION SEMINOLE DISTRICT		
Date: 6-26-1995			
Scale: None	STATE 'U' GAS COM No.3 760' F.N.L. & 990' F.W.L., UNIT 'D' SECTION 32, T-19-S, R-37-E LEA COUNTY, NEW MEXICO		
Checked By:			
Engineer: R. WILLIAMS			
Approved By:			
P.E. No.			
Drawing File: SUGC-3.DWG	Drawing No.	Last Revision Date	Rev.No.
Storage Media:			

AMERADA HESS CORPORATION

P. O. Drawer D
Monument, NM 86265
Phone: (505) 393-2144

CERTIFIED RETURN RECEIPT REQUESTED

June 23, 1995

To: Offset Eumont (Gas) Operators
Amerada Hess Corporation
State 'U' Gas Comm

Re: Waiver Request
Administrative Application
Unorthodox Location / Simultaneous Dedication
Eumont Yates Seven Rivers Queen Prorated Gas Pool
State 'U' Gas Com #3
Unit Letter 'D', 760' FNL & 990' FWL
Section 32, T-19S, R-37E
Lea County, New Mexico

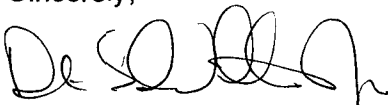
Offset Eumont (Gas) Operators:

Amerada Hess Corporation (AHC) respectfully requests your approval of our application to obtain administrative approval from the New Mexico Oil Conservation Division (NMOCD) to drill and complete the State 'U' Gas Com #3 at an unorthodox well location and simultaneously dedicate this well to the State 'U' Gas Com Eumont Gas Proration Unit. This location is unorthodox by virtue of being less than the required 1320' from an active well producing from the same horizon, the AHC State 'U' #2.

If you have no objections to the proposed unorthodox location and simultaneous dedication, please sign the enclosed waiver and mail the original and two copies to the NMOCD office in Santa Fe and one to the NMOCD Hobbs Division office. We also request that a copy be returned to the AHC Monument office. Self-addressed stamped envelopes have been provided for your convenience.

If you require additional information, please contact the undersigned at (505) 393-2144. Thank you in advance for your prompt consideration.

Sincerely,



Robert L. Williams Jr.
Sr. Production Foreman
(505) 393-2144 office
(505) 393-1917 fax

Amerada Hess Corporation

Application for Unorthodox Location and Simultaneous Dedication
Eumont Prorated Gas Pool

State 'U' Gas Com #3
760' FNL, 990' FWL, Unit letter 'D'
Section 32, T-19S, R-37E
Lea County, New Mexico

WAIVER TO OBJECTION

We, the undersigned, as an offset operator, waive any objection to Amerada Hess Corporation's application for NMOCD administrative approval of an unorthodox gas well location in the Eumont Prorated Gas Pool for the AHC State 'U' #3. The proposed well will be located 760' FNL and 990' FWL in Unit letter 'D' of Section 32, T-19S, R-37E, Lea County, New Mexico. We further understand that this well and the existing State 'U' #2 will be simultaneously dedicated to the Amerada Hess Corporation State 'U' Gas Com, a non-standard gas proration unit of approximately 240 acres consisting of the NW/4 and the E/2 of the NE/4 Section 32, T-19S, R-37E, Lea County, New Mexico.

Executed This _____ day of _____, 1995.

Company: _____

Representative: _____

Signature: _____

Amerada Hess Corporation

Application for Unorthodox Location and Simultaneous Dedication
Eumont Prorated Gas Pool

State 'U' Gas Com #3
760' FNL, 990' FWL, Unit letter 'D'
Section 32, T-19S, R-37E
Lea County, New Mexico

OFFSET OPERATOR LISTING

f/ State 'P' Gas Com, J.R. Phillips 'A' Gas Com, May Love lease
Amerada Hess Corporation
Monument Area Office
P. O. Drawer D
Monument, New Mexico 88265

f/ Elliott 'A' State
Marathon
P. O. Box 552
Midland, Texas 79702
Attn: Mr. Jim Nichols

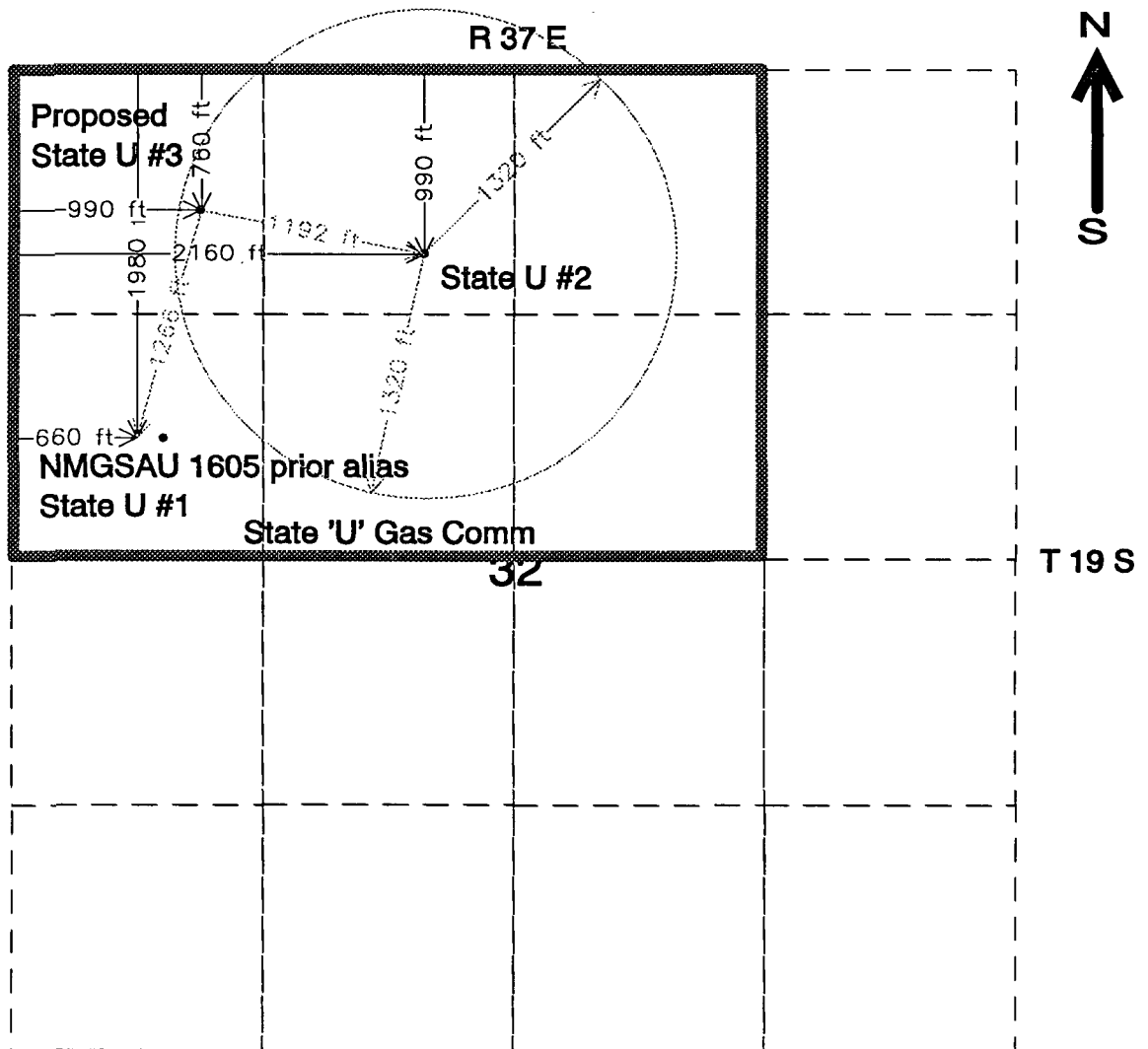
f/ B.V. Culp NCT 'B'
Chevron USA, Inc.
P. O. Box 1150
Midland, Texas 79702
Attn: Alan Bohling

f/ State 'H'
Texaco Exploration and Production Inc.
P. O. Box 730
Hobbs, New Mexico 88240
Attn: Dorothy Brelih

f/ N.B. Bordages	
Great Western Drilling Co.	and/or Lion Production, Inc.
P. O. Box 1659	P. O. Box 2086
Midland, Texas 79702	Midland, Texas 79702
	Attn: Michael Stewart

f/ W. L. Crutchfield lease
ARCO Oil and Gas
P. O. Box 1610
Midland, Texas 79702
Attn: Dave Newell

f/ State F Com
Cross Timbers Operating Company
P. O. Box 50847
Midland, Texas 79710



P 320 481 120

**Receipt for
Certified Mail**No Insurance Coverage Provided
Do not use for International Mail
(See Reverse)

Sent to <i>ATTN: Dorothy Brelth</i>	
Street and No. <i>Texaco Expl. & Prod., Inc.</i>	
P.O. Box 730	
P.O., State and ZIP Code <i>Hobbs, N.M. 88240</i>	
Postage	\$ 1.24
Certified Fee	1.10
Special Delivery Fee	
Restricted Delivery Fee	
Return Receipt Showing to Whom & Date Delivered	
Return Receipt Showing to Whom, Date, and Addressee's Address	
TOTAL Postage & Fees	\$ 2.34
Postmark or Date	

Fold at line over top of envelope to the right of the return address

CERTIFIED

P 320 481 120

MAIL

P 320 481 119

**Receipt for
Certified Mail**No Insurance Coverage Provided
Do not use for International Mail
(See Reverse)

Sent to <i>ATTN: Alan Bohling</i>	
Street and No. <i>Chevron USA, Inc.</i>	
P.O. Box 1150	
P.O., State and ZIP Code <i>Midland, Tx. 79702</i>	
Postage	\$ 1.24
Certified Fee	1.10
Special Delivery Fee	
Restricted Delivery Fee	
Return Receipt Showing to Whom & Date Delivered	
Return Receipt Showing to Whom, Date, and Addressee's Address	
TOTAL Postage & Fees	\$ 2.34
Postmark or Date	

PS Form 3800, June 1991

Fold at line over top of envelope to the right of the return address

CERTIFIED

P 320 481 119

MAIL

P 320 481 118

**Receipt for
Certified Mail**No Insurance Coverage Provided
Do not use for International Mail
(See Reverse)

Sent to <i>Marathon - ATTN: Mr. Nichols</i>	
Street and No. <i>P.O. Box 552</i>	
P.O., State and ZIP Code <i>Midland, Tx. 79702</i>	
Postage	\$ 1.24
Certified Fee	1.10
Special Delivery Fee	
Restricted Delivery Fee	
Return Receipt Showing to Whom & Date Delivered	
Return Receipt Showing to Whom, Date, and Addressee's Address	
TOTAL Postage & Fees	\$ 2.34
Postmark or Date	

PS Form 3800, June 1991

Fold at line over top of envelope to the right of the return address

CERTIFIED

P 320 481 118

MAIL

PS Form 3800, June 1991

**Receipt for
Certified Mail**No Insurance Coverage Provided
Do not use for International Mail
(See Reverse)

Sent to <i>Great Western Oil Co.</i>	
Street and No. <i>P.O. Box 1659</i>	
P.O., State and ZIP Code <i>Midland, Tx. 79702</i>	
Postage	\$ 1.24
Certified Fee	1.10
Special Delivery Fee	
Restricted Delivery Fee	
Return Receipt Showing to Whom & Date Delivered	
Return Receipt Showing to Whom, Date, and Addressee's Address	
TOTAL Postage & Fees	\$ 2.34
Postmark or Date	

P 320 481 121

Fold at line over top of envelope to the right of the return address

CERTIFIED

P 320 481 121

MAIL

P 320 481 124

**Receipt for
Certified Mail**
No Insurance Coverage Provided
Do not use for International Mail
(See Reverse)

Sent to <i>ss Timbers Operating Co.</i>	
Street and No. <i>P.O. Box 50847</i>	
P.O., State and ZIP Code <i>Midland, Tx. 79710</i>	
Postage	\$ <i>1.24</i>
Certified Fee	<i>1.10</i>
Special Delivery Fee	
Restricted Delivery Fee	
Return Receipt Showing to Whom & Date Delivered	
Return Receipt Showing to Whom, Date, and Addressee's Address	
TOTAL Postage & Fees	\$ <i>2.34</i>
Postmark or Date	

Fold over top of envelope to the right of the return address

CERTIFIED

P 320 481 124

MAIL

P 320 481 123

**Receipt for
Certified Mail**
No Insurance Coverage Provided
Do not use for International Mail
(See Reverse)

Sent to <i>ATTN: Dave Newell</i>	
Street and No. <i>ARCO OIL & Gas</i>	
P.O., State and ZIP Code <i>P.O. Box 1610</i>	
<i>Midland, Tx. 79702</i>	
Postage	\$ <i>1.24</i>
Certified Fee	<i>1.10</i>
Special Delivery Fee	
Restricted Delivery Fee	
Return Receipt Showing to Whom & Date Delivered	
Return Receipt Showing to Whom, Date, and Addressee's Address	
TOTAL Postage & Fees	\$ <i>2.34</i>
Postmark or Date	

PS Form 3800, June 1991

Fold at line over top of envelope to the right of the return address

CERTIFIED

P 320 481 123

MAIL

P 320 481 122

**Receipt for
Certified Mail**
No Insurance Coverage Provided
Do not use for International Mail
(See Reverse)

Sent to <i>ATTN: Michael Stewart</i>	
Street and No. <i>LION PRODUCTION, Inc.</i>	
P.O., State and ZIP Code <i>P.O. Box 2086</i>	
<i>Midland, Tx 79702</i>	
Postage	\$ <i>1.24</i>
Certified Fee	<i>1.10</i>
Special Delivery Fee	
Restricted Delivery Fee	
Return Receipt Showing to Whom & Date Delivered	
Return Receipt Showing to Whom, Date, and Addressee's Address	
TOTAL Postage & Fees	\$ <i>2.34</i>
Postmark or Date	

PS Form 3800, June 1991

Fold at line over top of envelope to the right of the return address

CERTIFIED

P 320 481 122

MAIL

AMERADA HESS CORPORATION

P. O. Box 52
Monument, NM 86260
Phone: (505) 393-2144

CERTIFIED RETURN RECEIPT REQUESTED

June 26, 1995

ADMINISTRATIVE APPLICATION FOR
AN UNORTHODOX LOCATION AND
SIMULTANEOUS DEDICATION
EUMONT YATES SEVEN RIVERS QUEEN
PRORATED GAS POOL
STATE 'U' GAS COM #3
UNIT LETTER 'D'
760' FNL & 990' FWL
SECTION 32, T-19S, R-37E
LEA COUNTY, NEW MEXICO

State of New Mexico
Energy, Minerals and Natural Resources Department
Oil Conservation Division
P. O. Box 2088
Santa Fe, New Mexico 87504

Attn: Mr. William J. Lemay

Dear Mr. Lemay:

Amerada Hess Corporation respectfully requests administrative approval to drill and complete the State 'U' Gas Com #3 at an unorthodox well location and simultaneously dedicate this well to the State 'U' Gas Com Eumont Gas Proration Unit. This location is unorthodox by virtue of being less than the required 1320' from an active well producing from the same horizon, the AHC State 'U' #2.

The AHC State 'U' Gas Com was approved as a non-standard proration unit approving approximately 240 acres consisting of the NW/4 and the E/2 of NE/4 Section 32, T-19S, R-37E. The proration unit was originally dedicated to the State 'U' Gas Com #1 located 1980' FNL and 660' FWL which has since been abandoned in the Eumont and recompleted in the Grayburg as the NMGSAU 1605. The second well, the State 'U' #2 located 990' FNL and 2160' FWL Section 32, T-19S, R-37E, was dedicated to this GPU under NMOCDCase No. 6436 / Order No. R-5956 and is actively producing from the Eumont.

Attached are the:

- 1) 'Application for Permit to Drill' (form C-101) w/ required BOP stack drawing
- 2) 'Well Location and Acreage Dedication Plat' (form C-102) depicting the AHC State 'U' Gas Com and its' dedicated producer(s)

Attached... (cont'd)

- 3) Acreage ownership plat depicting offset Eumont completions and their respective proration units
- 4) Name and address listing of offset operator(s)
- 5) Copy of notification letter and waiver mailed 'certified' to offset operators with certified mail receipts.

Your consideration of this application is appreciated.

Sincerely,

A handwritten signature in black ink, appearing to read 'DeShazo', with a stylized flourish at the end.

Robert L. Williams Jr.
Sr. Production Foreman

copy: NMOCD Hobbs Division Office / Attn: Mr. Jerry Sexton

RLW/rlw

Attachments: 1) NMOCD Form C-101 w/ BOP Stack drawing
2) NMOCD Form C-102
3) Waiver request letter
4) Waiver request form
5) Offset Operator listing
6) Acreage ownership plat

xc: R. Howell
R. Wheeler
B. Tupman
R. West (Houston)
P. Bacon (Houston)
M. Jumper (Houston)
file- Eumont/St. U Gas Com

District I
PO Box 1980, Hobbs, NM 88241-1980
District II
PO Drawer DD, Artesia, NM 88211-0719
District III
1000 Rio Brazos Rd., Aztec, NM 87410
District IV
PO Box 2088, Santa Fe, NM 87504-2088

State of New Mexico
Energy, Minerals & Natural Resources Department

OIL CONSERVATION DIVISION
PO Box 2088
Santa Fe, NM 87504-2088

Form C-101
Revised February 10, 1994
Instructions on back
Submit to Appropriate District Office
State Lease - 6 Copies
Fee Lease - 5 Copies

☐ AMENDED REPORT

APPLICATION FOR PERMIT TO DRILL, RE-ENTER, DEEPEN, PLUGBACK, OR ADD A ZONE

¹ Operator Name and Address. AMERADA HESS CORPORATION P.O. BOX 2040 HOUSTON, TEXAS 77252		¹ OGRID Number 000495
ATTN: ONSHORE DRILLING SVS.		¹ API Number 30 - 0
⁴ Property Code 000208	⁵ Property Name STATE "U"	⁶ Well No. 3

⁷ Surface Location

UL or lot no.	Section	Township	Range	Lot Idn	Feet from the	North/South line	Feet from the	East/West line	County
D	32	19S	37E		760	NORTH	990'	WEST	LEA

⁸ Proposed Bottom Hole Location If Different From Surface

UL or lot no.	Section	Township	Range	Lot Idn	Feet from the	North/South line	Feet from the	East/West line	County

⁹ Proposed Pool 1

¹⁰ Proposed Pool 2

EUMONT YATES, SEVEN RIVERS, QUEEN

¹¹ Work Type Code	¹² Well Type Code	¹³ Cable/Rotary	¹⁴ Lease Type Code	¹⁵ Ground Level Elevation
N	G	R	S	3591'
¹⁶ Multiple	¹⁷ Proposed Depth	¹⁸ Formation	¹⁹ Contractor	²⁰ Spud Date
NO	3700	SEVEN RIVERS QUEEN	UNKNOWN	JULY 8TH

²¹ Proposed Casing and Cement Program

Hole Size	Casing Size	Casing weight/foot	Setting Depth	Sacks of Cement	Estimated TOC
11"	8-5/8"	24#	1200'	400	SURFACE
7-7/8"	5-1/2"	15.5#	3700'	700	SURFACE

²² Describe the proposed program. If this application is to DEEPEN or PLUG BACK give the data on the present productive zone and proposed new productive zone. Describe the blowout prevention program, if any. Use additional sheets if necessary.

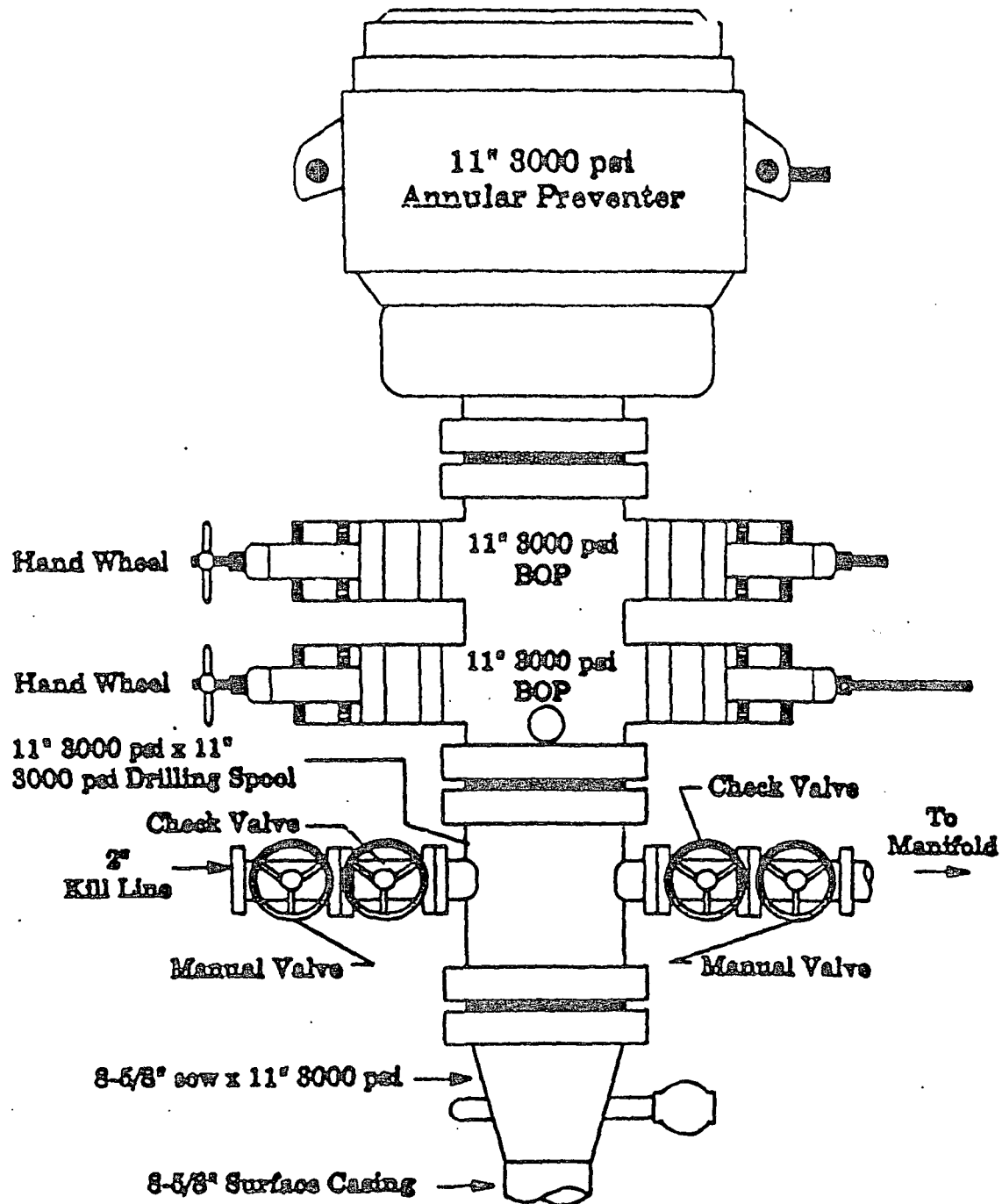
DRILL 11" HOLE TO 1200' AND SET 1200' OF 24# 8-5/8" SURF. CSG. CEMENT WITH 400 SKS.
65/35 POZ AND CIRCULATE TO SURFACE.

DRILL 7-7/8" HOLE TO 3700' AND SET 3700' OF 5-1/2" 15.5# PRODUCTION CSG.
CEMENT CSG. WITH 700 SKS CLASS "C" CEMENT AND CIRCULATE TO SURFACE.

²³ I hereby certify that the information given above is true and complete to the best of my knowledge and belief. Signature: <i>Mike Jumper</i>		OIL CONSERVATION DIVISION	
Printed name: MIKE JUMPER		Approved by:	
Title: ADM. SUPERVISOR DRILLING SERVICES		Title:	
Date: 06-22-95		Approval Date:	Expiration Date:
Phone: 713-609-4846		Conditions of Approval: Attached <input type="checkbox"/>	

B.O.P. STACK

3000# - 5000#



DISTRICT I
P.O. Box 1980, Hobbs, NM 88240

State of New Mexico
Energy, Minerals and Natural Resources Department

Form C-102
Revised February 10, 1994
Instruction on back
Submit to Appropriate District Office
State Lease - 4 Copies
Fee Lease - 3 Copies

DISTRICT II
P.O. Drawer DD, Artesia, NM 88210

OIL CONSERVATION DIVISION

DISTRICT III
1000 Rio Brazos Rd., Aztec, NM 87410

P.O. Box 2088
Santa Fe, New Mexico 87504-2088

☐ AMENDED REPORT

WELL LOCATION AND ACREAGE DEDICATION PLAT

API Number	Pool Code 76480	Pool Name EUMONT YATES SEVEN RIVERS QUEEN
Property Code 000208	Property Name STATE "U"	Well Number 3
GRID No. 000495	Operator Name AMERADA HESS CORPORATION	Elevation 3587'

Surface Location

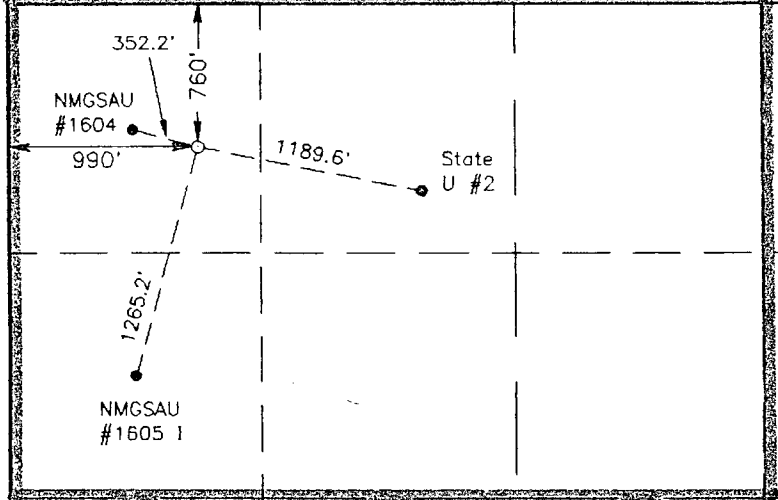
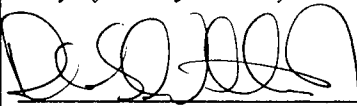

UL or lot No.	Section	Township	Range	Lot Idn	Feet from the	North/South line	Feet from the	East/West line	County
D	32	19 S	37 E		760	NORTH	990	WEST	LEA

Bottom Hole Location If Different From Surface

UL or lot No.	Section	Township	Range	Lot Idn	Feet from the	North/South line	Feet from the	East/West line	County

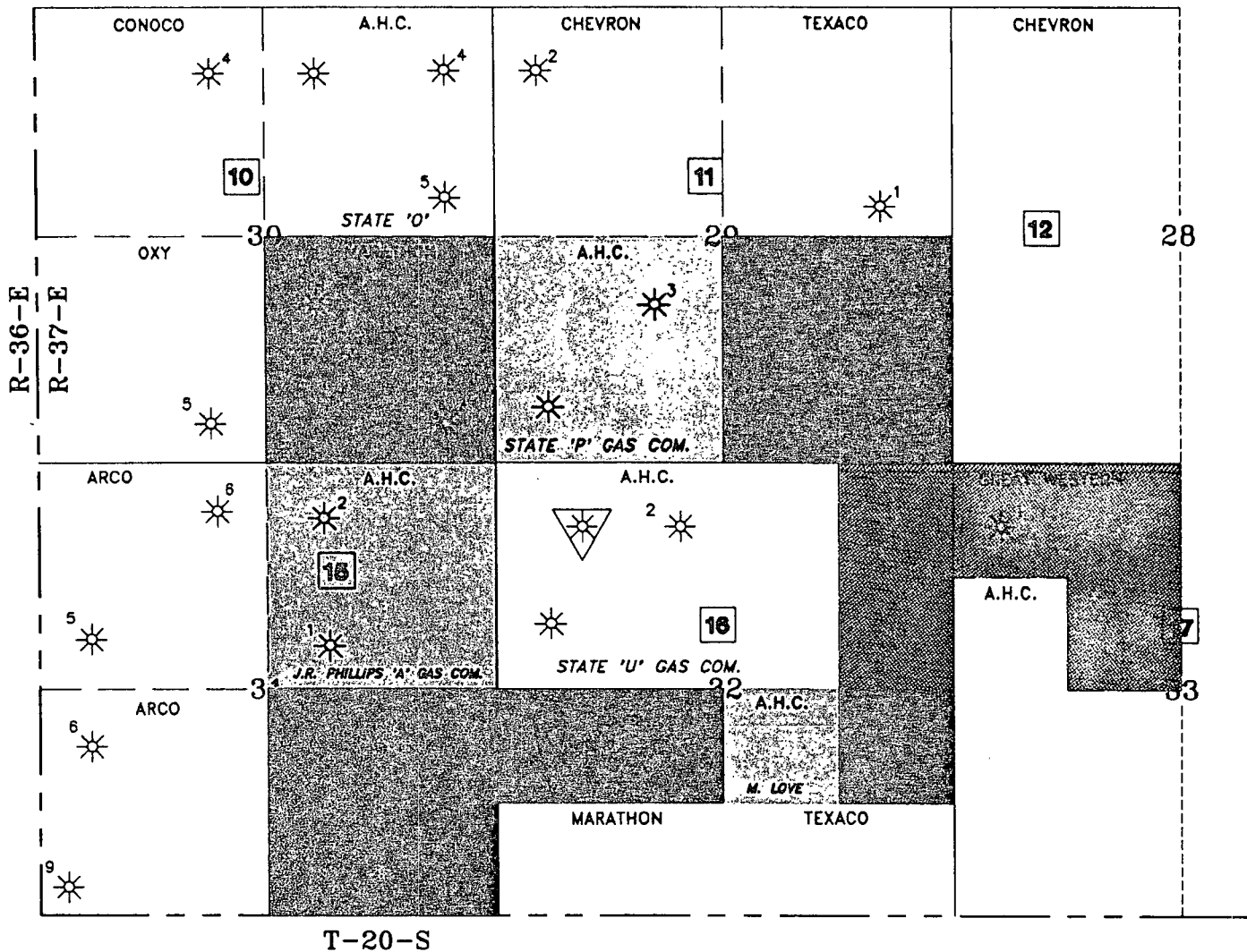
Dedicated Acres 240	Joint or Infill Y	Consolidation Code C	Order No. R-5956
------------------------	----------------------	-------------------------	---------------------

NO ALLOWABLE WILL BE ASSIGNED TO THIS COMPLETION UNTIL ALL INTERESTS HAVE BEEN CONSOLIDATED
OR A NON-STANDARD UNIT HAS BEEN APPROVED BY THE DIVISION

	<p>OPERATOR CERTIFICATION</p> <p>I hereby certify the the information contained herein is true and complete to the best of my knowledge and belief.</p> <p> Signature Robert L. Williams, Jr. Printed Name Sr. Production Foreman Title June 26, 1995 Date</p> <p>SURVEYOR CERTIFICATION</p> <p>I hereby certify that the well location shown on this plat was plotted from field notes of actual surveys made by me or under my supervision, and that the same is true and correct to the best of my belief.</p> <p>June 27, 1995 Date Surveyed  Signature & Seal of Professional Surveyor W.O. # 67838 Certificate No. GARY L. JONES, 7977</p>
--	--

SECTION 32, TOWNSHIP 19 SOUTH, RANGE 37 EAST

LEA COUNTY, NEW MEXICO



	AMERADA HESS		LION PRODUCTION CO.
	MARATHON		ARCO
	CHEVRON		CROSS TIMBERS
	TEXACO		

Drawn By: S. Stanfield	AMERADA HESS CORPORATION SEMINOLE DISTRICT		
Date: 6-26-1995			
Scale: None	STATE 'U' GAS COM No.3 760' F.N.L. & 990' F.W.L., UNIT 'D' SECTION 32, T-19-S, R-37-E LEA COUNTY, NEW MEXICO		
Checked By:			
Engineer: R. WILLIAMS			
Approved By:			
P.E. No.			
Drawing File: SUGC-3.DWG	Drawing No.	Last Revision Date	Rev.No.
Storage Media:			

AMERADA HESS CORPORATION

P. O. Drawer D
Monument, NM 88268
Phone: (505) 393-2144

CERTIFIED RETURN RECEIPT REQUESTED

June 23, 1995

To: Offset Eumont (Gas) Operators
Amerada Hess Corporation
State 'U' Gas Comm

Re: Waiver Request
Administrative Application
Unorthodox Location / Simultaneous Dedication
Eumont Yates Seven Rivers Queen Prorated Gas Pool
State 'U' Gas Com #3
Unit Letter 'D', 760' FNL & 990' FWL
Section 32, T-19S, R-37E
Lea County, New Mexico

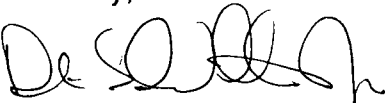
Offset Eumont (Gas) Operators:

Amerada Hess Corporation (AHC) respectfully requests your approval of our application to obtain administrative approval from the New Mexico Oil Conservation Division (NMOCD) to drill and complete the State 'U' Gas Com #3 at an unorthodox well location and simultaneously dedicate this well to the State 'U' Gas Com Eumont Gas Proration Unit. This location is unorthodox by virtue of being less than the required 1320' from an active well producing from the same horizon, the AHC State 'U' #2.

If you have no objections to the proposed unorthodox location and simultaneous dedication, please sign the enclosed waiver and mail the original and two copies to the NMOCD office in Santa Fe and one to the NMOCD Hobbs Division office. We also request that a copy be returned to the AHC Monument office. Self-addressed stamped envelopes have been provided for your convenience.

If you require additional information, please contact the undersigned at (505) 393-2144. Thank you in advance for your prompt consideration.

Sincerely,



Robert L. Williams Jr.
Sr. Production Foreman
(505) 393-2144 office
(505) 393-1917 fax

Amerada Hess Corporation

Application for Unorthodox Location and Simultaneous Dedication
Eumont Prorated Gas Pool

State 'U' Gas Com #3
760' FNL, 990' FWL, Unit letter 'D'
Section 32, T-19S, R-37E
Lea County, New Mexico

WAIVER TO OBJECTION

We, the undersigned, as an offset operator, waive any objection to Amerada Hess Corporation's application for NMOCD administrative approval of an unorthodox gas well location in the Eumont Prorated Gas Pool for the AHC State 'U' #3. The proposed well will be located 760' FNL and 990' FWL in Unit letter 'D' of Section 32, T-19S, R-37E, Lea County, New Mexico. We further understand that this well and the existing State 'U' #2 will be simultaneously dedicated to the Amerada Hess Corporation State 'U' Gas Com, a non-standard gas proration unit of approximately 240 acres consisting of the NW/4 and the E/2 of the NE/4 Section 32, T-19S, R-37E, Lea County, New Mexico.

Executed This _____ day of _____, 1995.

Company: _____

Representative: _____

Signature: _____

Amerada Hess Corporation

Application for Unorthodox Location and Simultaneous Dedication
Eumont Prorated Gas Pool

State 'U' Gas Com #3
760' FNL, 990' FWL, Unit letter 'D'
Section 32, T-19S, R-37E
Lea County, New Mexico

OFFSET OPERATOR LISTING

f/ State 'P' Gas Com, J.R. Phillips 'A' Gas Com, May Love lease
Amerada Hess Corporation
Monument Area Office
P. O. Drawer D
Monument, New Mexico 88265

f/ Elliott 'A' State
Marathon
P. O. Box 552
Midland, Texas 79702
Attn: Mr. Jim Nichols

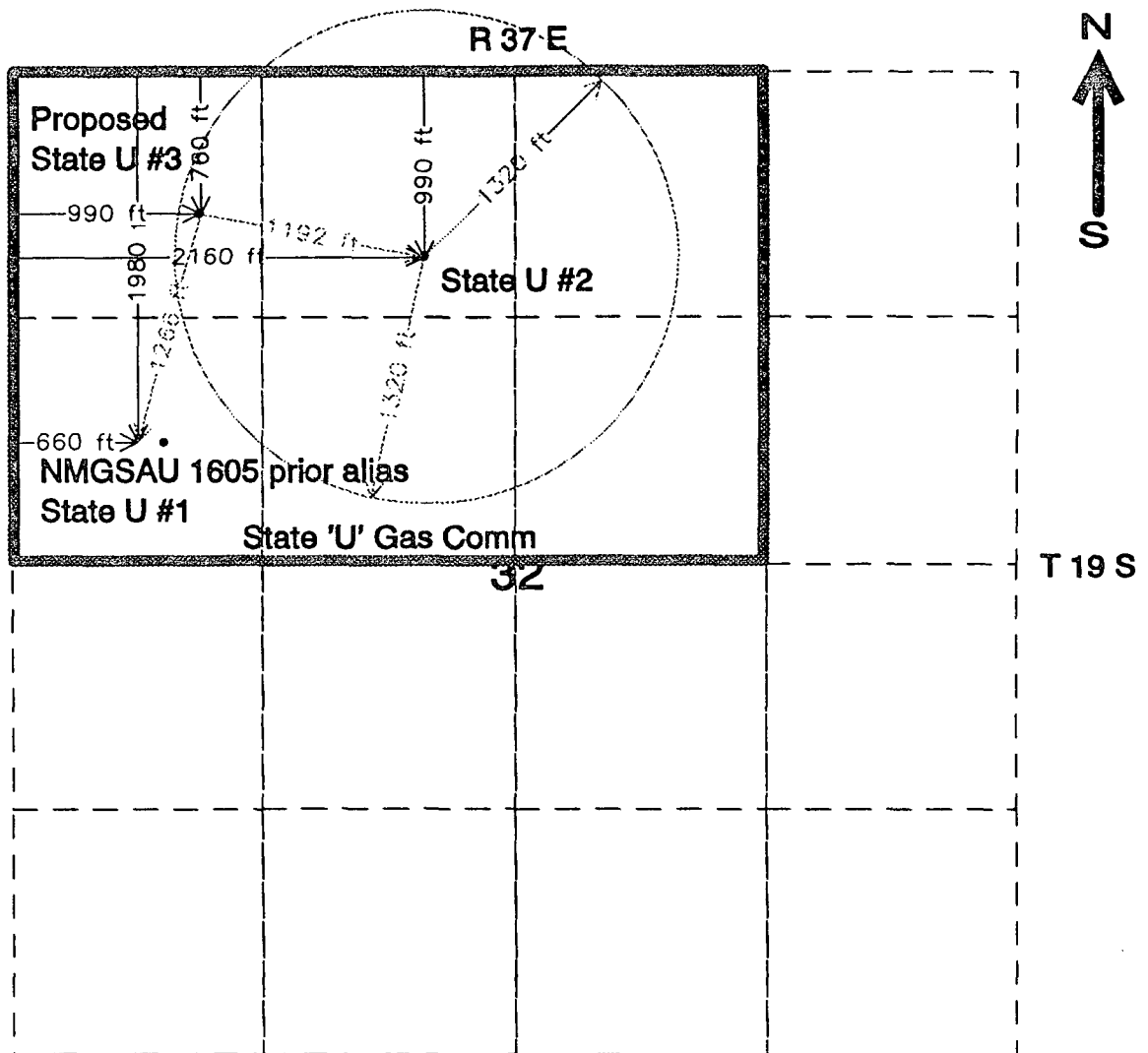
f/ B.V. Culp NCT 'B'
Chevron USA, Inc.
P. O. Box 1150
Midland, Texas 79702
Attn: Alan Bohling

f/ State 'H'
Texaco Exploration and Production Inc.
P. O. Box 730
Hobbs, New Mexico 88240
Attn: Dorothy Brelih

f/ N.B. Bordages	
Great Western Drilling Co.	and/or Lion Production, Inc.
P. O. Box 1659	P. O. Box 2086
Midland, Texas 79702	Midland, Texas 79702
	Attn: Michael Stewart

f/ W. L. Crutchfield lease
ARCO Oil and Gas
P. O. Box 1610
Midland, Texas 79702
Attn: Dave Newell

f/ State F Com
Cross Timbers Operating Company
P. O. Box 50847
Midland, Texas 79710



P 320 481 120

**Receipt for
Certified Mail**No Insurance Coverage Provided
Do not use for International Mail
(See Reverse)

Sent to <i>ATTN: Dorothy Grelich</i>	
Street and No. <i>Texaco Expl. & Prod, Inc.</i>	
P.O., State and ZIP Code <i>P.O. Box 730</i>	
<i>Hobbs, N.M. 88240</i>	
Postage	\$ 1.24
Certified Fee	1.10
Special Delivery Fee	
Restricted Delivery Fee	
Return Receipt Showing Whom & Date Delivered	
Return Receipt Showing to Whom, Date, and Addressee's Address	
TOTAL Postage & Fees	\$ 2.34
Postmark or Date	

Fold at line over top of envelope to the right of the return address

CERTIFIED

P 320 481 120

MAIL

P 320 481 119

**Receipt for
Certified Mail**No Insurance Coverage Provided
Do not use for International Mail
(See Reverse)

Sent to <i>ATTN: Alan Gehling</i>	
Street and No. <i>Chevron USA, Inc.</i>	
P.O., State and ZIP Code <i>P.O. Box 1150</i>	
<i>Midland, Tx. 79702</i>	
Postage	\$ 1.24
Certified Fee	1.10
Special Delivery Fee	
Restricted Delivery Fee	
Return Receipt Showing to Whom & Date Delivered	
Return Receipt Showing to Whom, Date, and Addressee's Address	
TOTAL Postage & Fees	\$ 2.34
Postmark or Date	

PS Form 3800, June 1991

Fold at line over top of envelope to the right of the return address

CERTIFIED

P 320 481 119

MAIL

P 320 481 118

**Receipt for
Certified Mail**No Insurance Coverage Provided
Do not use for International Mail
(See Reverse)

Sent to <i>Marathon - ATTN: Mr. Nichols</i>	
Street and No. <i>P.O. Box 552</i>	
P.O., State and ZIP Code <i>Midland, Tx. 79702</i>	
Postage	\$ 1.24
Certified Fee	1.10
Special Delivery Fee	
Restricted Delivery Fee	
Return Receipt Showing to Whom & Date Delivered	
Return Receipt Showing to Whom, Date, and Addressee's Address	
TOTAL Postage & Fees	\$ 2.34
Postmark or Date	

PS Form 3800, June 1991

Fold at line over top of envelope to the right of the return address

CERTIFIED

P 320 481 118

MAIL

PS Form 3800, June 1991

CERTIFIED	
P 320 481 121	
MAIL	

Fold at line over top of envelope to the right of the return address

**Receipt for
Certified Mail**No Insurance Coverage Provided
Do not use for International Mail
(See Reverse)

Sent to <i>Great Western Oily Co.</i>	
Street and No. <i>P.O. Box 1659</i>	
P.O., State and ZIP Code <i>Midland, Tx. 79702</i>	
Postage	\$ 1.24
Certified Fee	1.10
Special Delivery Fee	
Restricted Delivery Fee	
Return Receipt Showing to Whom & Date Delivered	
Return Receipt Showing to Whom, Date, and Addressee's Address	
TOTAL Postage & Fees	\$ 2.34
Postmark or Date	

P 320 481 121

P 320 481 124

**Receipt for
Certified Mail**

No Insurance Coverage Provided
Do not use for International Mail
(See Reverse)

Sent to <i>55 Timbers Operating Co.</i>	
Street and No. <i>P.O. Box 50847</i>	
P.O., State and ZIP Code <i>Midland, Tx. 79710</i>	
Postage	\$ <i>1.24</i>
Certified Fee	<i>1.10</i>
Special Delivery Fee	
Restricted Delivery Fee	
Return Receipt Showing to Whom & Date Delivered	
Return Receipt Showing to Whom, Date, and Addressee's Address	
TOTAL Postage & Fees	\$ <i>2.34</i>
Postmark or Date	

Fold at line over top of envelope to the right of the return address

CERTIFIED

P 320 481 124

MAIL

P 320 481 123

**Receipt for
Certified Mail**

No Insurance Coverage Provided
Do not use for International Mail
(See Reverse)

Sent to <i>ATTN: Dave Newell</i>	
Street and No. <i>ARCO Oil & Gas</i>	
P.O., State and ZIP Code <i>P.O. Box 1610</i>	
<i>Midland, Tx. 79702</i>	
Postage	\$ <i>1.24</i>
Certified Fee	<i>1.10</i>
Special Delivery Fee	
Restricted Delivery Fee	
Return Receipt Showing to Whom & Date Delivered	
Return Receipt Showing to Whom, Date, and Addressee's Address	
TOTAL Postage & Fees	\$ <i>2.34</i>
Postmark or Date	

PS Form 3800, June 1991

Fold at line over top of envelope to the right of the return address

CERTIFIED

P 320 481 123

MAIL

P 320 481 122

**Receipt for
Certified Mail**

No Insurance Coverage Provided
Do not use for International Mail
(See Reverse)

Sent to <i>ATTN: Michael Stewart</i>	
Street and No. <i>Lion Production, Inc.</i>	
P.O., State and ZIP Code <i>P.O. Box 2086</i>	
<i>Midland, Tx 79702</i>	
Postage	\$ <i>1.24</i>
Certified Fee	<i>1.10</i>
Special Delivery Fee	
Restricted Delivery Fee	
Return Receipt Showing to Whom & Date Delivered	
Return Receipt Showing to Whom, Date, and Addressee's Address	
TOTAL Postage & Fees	\$ <i>2.34</i>
Postmark or Date	

PS Form 3800, June 1991

Fold at line over top of envelope to the right of the return address

CERTIFIED

P 320 481 122

MAIL

MESSAGE FOR TRANSMISSION

AHEP-1343-E

☒ TELECOPIER☐ TELETYPE☐ TELEX☐ TELEGRAM

TO

Mr. Bill LeMay - NMOC

RECEIVER NUMBER ETC. - OFFICE AND/OR CITY

DATE

6/30/95

FROM

D. Williams Amerada Hess Corp

OFFICE LOCATION AND EXTENSION NO.

NO. OF PAGES:

COVER SHEET PLUS 10 PAGES

Mr. LeMay - Amerada Hess has a rig in the area and would like to spud this well next week. The location is non-standard due to proximity to another well on the same comm. Offset operators would not be affected.

Donna Ditzer, Hobbs NMOC, indicated she would need your verbal for APD.

I appreciate your consideration.

D. Williams

915-758-6779

7:20 PM 6/30/95

Gave Verbal approval by telcom w/ Rob for unorthodox Event location
Called Donna & left message it was OK to approve APD

AMERADA HESS CORPORATION

P.2

P. O. Box 62
Moreland, NM 88260
Phone: (505) 283-2144

CERTIFIED RETURN RECEIPT REQUESTED

June 26, 1995

ADMINISTRATIVE APPLICATION FOR
AN UNORTHODOX LOCATION AND
SIMULTANEOUS DEDICATION
EUMONT YATES SEVEN RIVERS QUEEN
PRORATED GAS POOL
STATE 'U' GAS COM #3
UNIT LETTER 'D'
760' FNL & 990' FWL
SECTION 32, T-19S, R-37E
LEA COUNTY, NEW MEXICO

State of New Mexico
Energy, Minerals and Natural Resources Department
Oil Conservation Division
P. O. Box 2088
Santa Fe, New Mexico 87504

Attn: Mr. William J. Lemay

Dear Mr. Lemay:

Amerada Hess Corporation respectfully requests administrative approval to drill and complete the State 'U' Gas Com #3 at an unorthodox well location and simultaneously dedicate this well to the State 'U' Gas Com Eumont Gas Proration Unit. This location is unorthodox by virtue of being less than the required 1320' from an active well producing from the same horizon, the AHC State 'U' #2.

The AHC State 'U' Gas Com was approved as a non-standard proration unit approving approximately 240 acres consisting of the NW/4 and the E/2 of NE/4 Section 32, T-19S, R-37E. The proration unit was originally dedicated to the State 'U' Gas Com #1 located 1980' FNL and 660' FWL which has since been abandoned in the Eumont and recompleted in the Grayburg as the NMGSAU 1605. The second well, the State 'U' #2 located 990' FNL and 2160' FWL Section 32, T-19S, R-37E, was dedicated to this GPU under NMOCD Case No. 6436 / Order No. R-5956 and is actively producing from the Eumont.

Attached are the:

- 1) 'Application for Permit to Drill' (form C-101) w/ required BOP stack drawing
- 2) 'Well Location and Acreage Dedication Plat' (form C-102) depicting the AHC State 'U' Gas Com and its' dedicated producer(s)

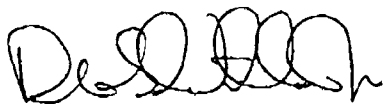
file: rtw47-95.doc

Attached... (cont'd)

- 3) Acreage ownership plat depicting offset Eumont completions and their respective proration units
- 4) Name and address listing of offset operator(s)
- 5) Copy of notification letter and waiver mailed 'certified' to offset operators with certified mail receipts.

Your consideration of this application is appreciated.

Sincerely,

A handwritten signature in black ink, appearing to read 'Robert L. Williams Jr.', with a stylized, cursive script.

Robert L. Williams Jr.
Sr. Production Foreman

copy: NMOCD Hobbs Division Office / Attn: Mr. Jerry Sexton

District I
PO Box 1980, Hobbs, NM 88241-1980
District II
PO Drawer DD, Artesia, NM 88211-0719
District III
1000 Rio Brazos Rd., Aztec, NM 87410
District IV
PO Box 2088, Santa Fe, NM 87504-2088

State of New Mexico
Energy, Minerals & Natural Resources Department

OIL CONSERVATION DIVISION
PO Box 2088
Santa Fe, NM 87504-2088

Form C-101
Revised February 10, 1994
Instructions on back
Submit to Appropriate District Office
State Lease - 6 Copies
Fee Lease - 5 Copies

☐ AMENDED REPORT

APPLICATION FOR PERMIT TO DRILL, RE-ENTER, DEEPEN, PLUGBACK, OR ADD A ZONE

Operator Name and Address: AMERADA HESS CORPORATION P.O. BOX 2040 HOUSTON, TEXAS 77252		ATTN: ONSHORE DRILLING SVS.	OGRID Number 000495
			API Number 30 - 0
Property Code 000208	Property Name STATE "U"		Well No. 3

7 Surface Location

UL or lot no.	Section	Township	Range	Lot Ida	Feet from the	North/South line	Feet from the	East/West line	County
D	32	19S	37E		760	NORTH	990'	WEST	LEA

8 Proposed Bottom Hole Location If Different From Surface

UL or lot no.	Section	Township	Range	Lot Ida	Feet from the	North/South line	Feet from the	East/West line	County
Proposed Pool 1					Proposed Pool 2				
EUMONT YATES, SEVEN RIVERS, QUEEN									

Work Type Code	Well Type Code	Cable/Rotary	Lease Type Code	Ground Level Elevation
N	G	R	S	3591'
Multiple	Proposed Depth	Formation	Contractor	Spud Date
NO	3700	SEVEN RIVERS QUEEN	UNKNOWN	JULY 8TH

21 Proposed Casing and Cement Program

Hole Size	Casing Size	Casing weight/foot	Setting Depth	Sacks of Cement	Estimated TOC
11"	8-5/8"	24#	1200'	400	SURFACE
7-7/8"	5-1/2"	15.5#	3700'	700	SURFACE

22 Describe the proposed program. If this application is to DEEPEN or PLUG BACK give the data on the present productive zone and proposed new productive zone. Describe the blowout prevention program, if any. Use additional sheets if necessary.

DRILL 11" HOLE TO 1200' AND SET 1200' OF 24# 8-5/8" SURF. CSG. CEMENT WITH 400 SKS.
65/35 POZ AND CIRCULATE TO SURFACE.

DRILL 7-7/8" HOLE TO 3700' AND SET 3700' OF 5-1/2" 15.5# PRODUCTION CSG.
CEMENT CSG. WITH 700 SKS CLASS "C" CEMENT AND CIRCULATE TO SURFACE.

23 I hereby certify that the information given above is true and complete to the best of my knowledge and belief.

Signature:

Printed name:

Title:

Date:

Phone:

OIL CONSERVATION DIVISION

Approved by:

Title:

Approval Date:

Expiration Date:

Conditions of Approval:

Attached ☐

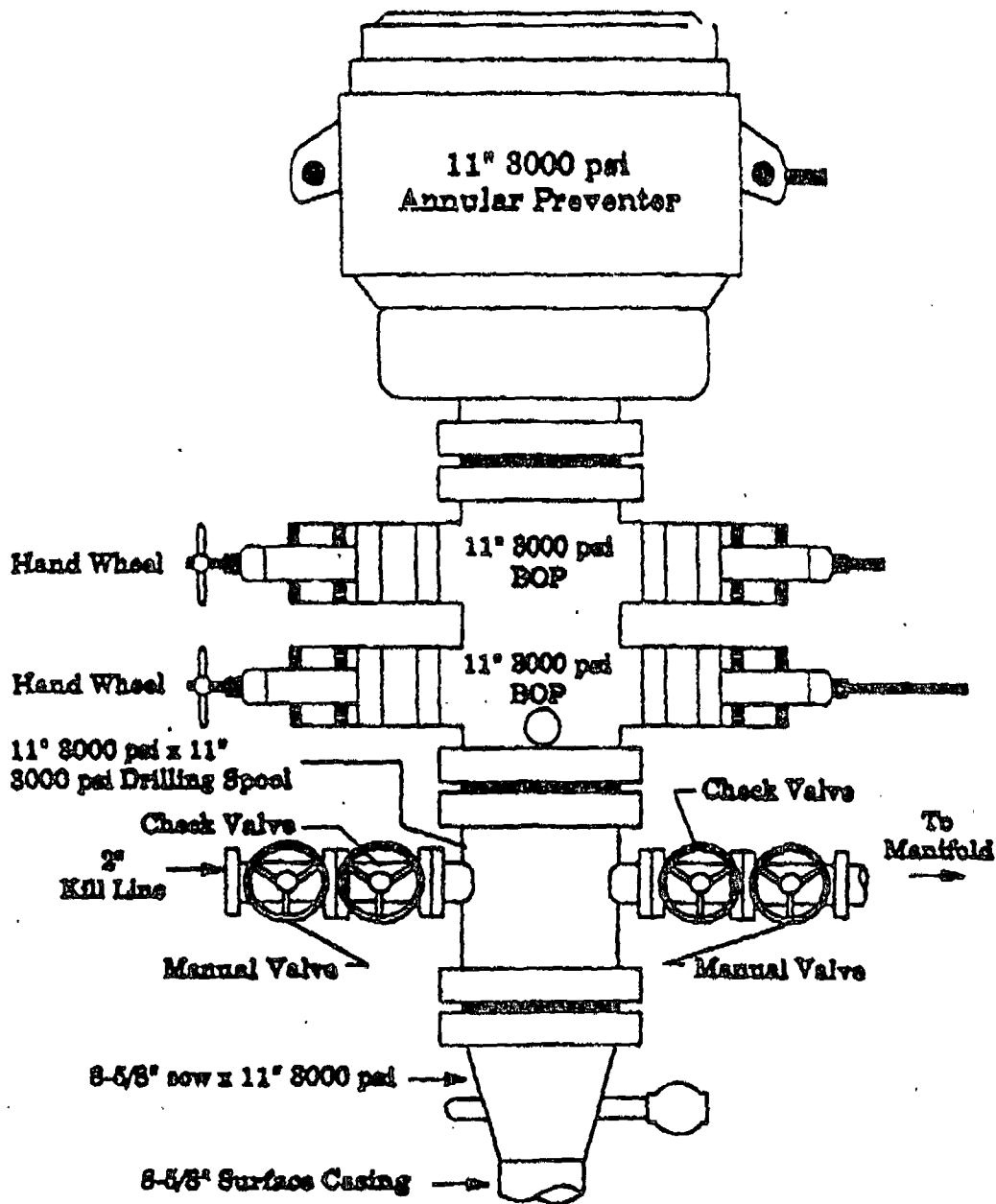
06-22-95

713-609-4846

MIKE JUMPER

ADM. SUPERVISOR DRILLING SERVICES

B.O.P. STACK 8000# - 5000#



DISTRICT I
P.O. Box 1980, Hobbs, NM 88240

State of New Mexico
Energy, Minerals and Natural Resources Department

Form C-102
Revised February 10, 1994
Instruction on back
Submit to Appropriate District Office
State Lease - 4 Copies
Fee Lease - 3 Copies

DISTRICT II
P.O. Drawer DD, Artesia, NM 88210

OIL CONSERVATION DIVISION

DISTRICT III
1000 Rio Brazos Rd., Artesia, NM 87410

P.O. Box 2088
Santa Fe, New Mexico 87504-2088

☐ AMENDED REPORT

WELL LOCATION AND ACREAGE DEDICATION PLAT

API Number	Pool Code 76480	Pool Name Eumont Yates Seven Rivers Queen
Property Code 000208	Property Name STATE "U"	Well Number 3
OGRID No. 000495	Operator Name AMERADA HESS CORPORATION	Elevation 3587'

Surface Location

UL or Lot No.	Section	Township	Range	Lot Idn	Feet from the	North/South line	Feet from the	East/West line	County
D	32	19 S	37 E		760	NORTH	990	WEST	LEA


Bottom Hole Location If Different From Surface


UL or Lot No.	Section	Township	Range	Lot Idn	Feet from the	North/South line	Feet from the	East/West line	County

Dedicated Acres 240	Joint or Infill Y	Consolidation Code C	Order No. R-5956
------------------------	----------------------	-------------------------	---------------------

NO ALLOWABLE WILL BE ASSIGNED TO THIS COMPLETION UNTIL ALL INTERESTS HAVE BEEN CONSOLIDATED
OR A NON-STANDARD UNIT HAS BEEN APPROVED BY THE DIVISION

	OPERATOR CERTIFICATION I hereby certify the the information contained herein is true and complete to the best of my knowledge and belief. Signature Robert L. Williams, Jr. Printed Name Sr. Production Foreman Title June 26, 1995 Date
	SURVEYOR CERTIFICATION I hereby certify that the well location shown on this plat was plotted from field notes of actual surveys made by me or under my supervision, and that the same is true and correct to the best of my belief. Date Surveyed June 27, 1995 Signature & Seal of Professional Surveyor Certificate No. GARY L. JONES, 7977



Drawn By: S. Stonfield	 AMERADA HESS CORPORATION SEMINOLE DISTRICT		
Date: 6-28-1993			
Scale: None	STATE 'U' GAS COM No.3 760' F.N.L. & 990' F.W.L., UNIT 'D' SECTION 32, T-19-S, R-37-E LEA COUNTY, NEW MEXICO		
Checked By:			
Engineer: R. WILLIAMS			
Approved By:			
P.E. No.			
Drawing File: SUCC-3.DWG	Drawing No.	Last Revision Date	Rev.No.
Storage Media:			

AMERADA HESS CORPORATION

P. O. Drawer D
Monument, NM 88208
Phone: (505) 393-2144

CERTIFIED RETURN RECEIPT REQUESTED

June 23, 1995

To: Offset Eumont (Gas) Operators
Amerada Hess Corporation
State 'U' Gas Comm

Re: Waiver Request
Administrative Application
Unorthodox Location / Simultaneous Dedication
Eumont Yates Seven Rivers Queen Prorated Gas Pool
State 'U' Gas Com #3
Unit Letter 'D', 760' FNL & 990' FWL
Section 32, T-19S, R-37E
Lea County, New Mexico

Offset Eumont (Gas) Operators:

Amerada Hess Corporation (AHC) respectfully requests your approval of our application to obtain administrative approval from the New Mexico Oil Conservation Division (NMOCD) to drill and complete the State 'U' Gas Com #3 at an unorthodox well location and simultaneously dedicate this well to the State 'U' Gas Com Eumont Gas Proration Unit. This location is unorthodox by virtue of being less than the required 1320' from an active well producing from the same horizon, the AHC State 'U' #2.

If you have no objections to the proposed unorthodox location and simultaneous dedication, please sign the enclosed waiver and mail the original and two copies to the NMOCD office in Santa Fe and one to the NMOCD Hobbs Division office. We also request that a copy be returned to the AHC Monument office. Self-addressed stamped envelopes have been provided for your convenience.

If you require additional information, please contact the undersigned at (505) 393-2144. Thank you in advance for your prompt consideration.

Sincerely,



Robert L. Williams Jr.
Sr. Production Foreman
(505) 393-2144 office
(505) 393-1917 fax

Amerada Hess Corporation

**Application for Unorthodox Location and Simultaneous Dedication
Eumont Prorated Gas Pool**

**State 'U' Gas Com #3
760' FNL, 990' FWL, Unit letter 'D'
Section 32, T-19S, R-37E
Lea County, New Mexico**

WAIVER TO OBJECTION

We, the undersigned, as an offset operator, waive any objection to Amerada Hess Corporation's application for NMOCD administrative approval of an unorthodox gas well location in the Eumont Prorated Gas Pool for the AHC State 'U' #3. The proposed well will be located 760' FNL and 990' FWL in Unit letter 'D' of Section 32, T-19S, R-37E, Lea County, New Mexico. We further understand that this well and the existing State 'U' #2 will be simultaneously dedicated to the Amerada Hess Corporation State 'U' Gas Com, a non-standard gas proration unit of approximately 240 acres consisting of the NW/4 and the E/2 of the NE/4 Section 32, T-19S, R-37E, Lea County, New Mexico.

Executed This _____ day of _____, 1995.

Company: _____

Representative: _____

Signature: _____

Application for Unorthodox Location and Simultaneous Dedication
Eumont Prorated Gas Pool

State 'U' Gas Com #3
760' FNL, 990' FWL, Unit letter 'D'
Section 32, T-19S, R-37E
Lea County, New Mexico

OFFSET OPERATOR LISTING

f/ State 'P' Gas Com, J.R. Phillips 'A' Gas Com, May Love lease
Amerada Hess Corporation
Monument Area Office
P. O. Drawer D
Monument, New Mexico 88265

f/ Elliott 'A' State
Marathon
P. O. Box 552
Midland, Texas 79702
Attn: Mr. Jim Nichols

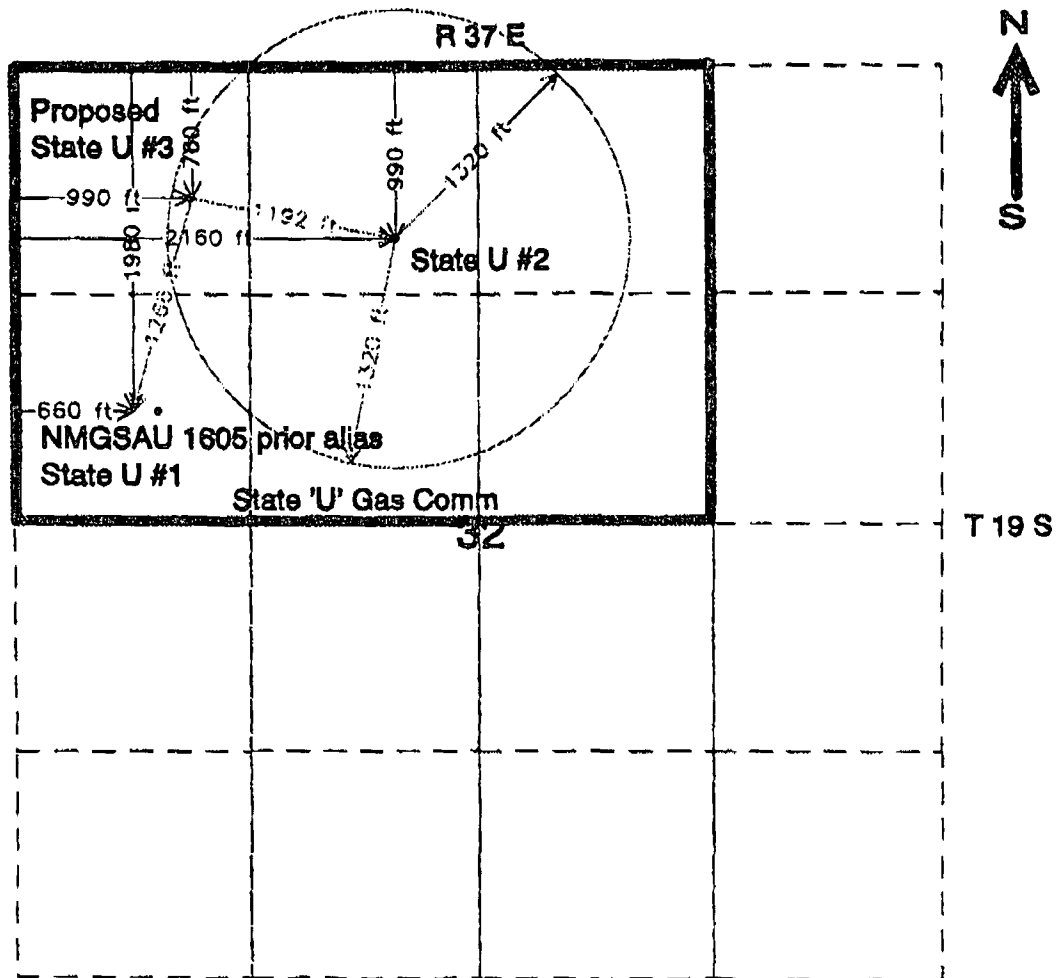
f/ B.V. Culp NCT 'B'
Chevron USA, Inc.
P. O. Box 1150
Midland, Texas 79702
Attn: Alan Bohling

f/ State 'H'
Texaco Exploration and Production Inc.
P. O. Box 730
Hobbs, New Mexico 88240
Attn: Dorothy Brellh

f/ N.B. Bordages	
Great Western Drilling Co.	and/or Lion Production, Inc.
P. O. Box 1659	P. O. Box 2086
Midland, Texas 79702	Midland, Texas 79702
	Attn: Michael Stewart

f/ W. L. Crutchfield lease
ARCO Oil and Gas
P. O. Box 1610
Midland, Texas 79702
Attn: Dave Newell

f/ State F Com
Cross Timbers Operating Company
P. O. Box 50847
Midland, Texas 79710



OIL CONSERVATION DIVISION
RECEIVED

Amerada Hess Corporation

'95 JUL 14 AM 8 52

Application for Unorthodox Location and Simultaneous Dedication
Eumont Prorated Gas Pool

State 'U' Gas Com #3
760' FNL, 990' FWL, Unit letter 'D'
Section 32, T-19S, R-37E
Lea County, New Mexico

WAIVER TO OBJECTION

We, the undersigned, as an offset operator, waive any objection to Amerada Hess Corporation's application for NMOCD administrative approval of an unorthodox gas well location in the Eumont Prorated Gas Pool for the AHC State 'U' #3. The proposed well will be located 760' FNL and 990' FWL in Unit letter 'D' of Section 32, T-19S, R-37E, Lea County, New Mexico. We further understand that this well and the existing State 'U' #2 will be simultaneously dedicated to the Amerada Hess Corporation State 'U' Gas Com, a non-standard gas proration unit of approximately 240 acres consisting of the NW/4 and the E/2 of the NE/4 Section 32, T-19S, R-37E, Lea County, New Mexico.

Executed This 2ND day of July, 1995.

Company: High Production, Inc

Representative: MICHAEL STEWART - PRESIDENT

Signature: [Handwritten Signature]

Amerada Hess Corporation

Application for Unorthodox Location and Simultaneous Dedication
Eumont Prorated Gas Pool

OIL CONSERVATION DIVISION
RECEIVED
95 JUL 19 AM 8 52

State 'U' Gas Com #3
760' FNL, 990' FWL, Unit letter 'D'
Section 32, T-19S, R-37E
Lea County, New Mexico

WAIVER TO OBJECTION

We, the undersigned, as an offset operator, waive any objection to Amerada Hess Corporation's application for NMOCD administrative approval of an unorthodox gas well location in the Eumont Prorated Gas Pool for the AHC State 'U' #3. The proposed well will be located 760' FNL and 990' FWL in Unit letter 'D' of Section 32, T-19S, R-37E, Lea County, New Mexico. We further understand that this well and the existing State 'U' #2 will be simultaneously dedicated to the Amerada Hess Corporation State 'U' Gas Com, a non-standard gas proration unit of approximately 240 acres consisting of the NW/4 and the E/2 of the NE/4 Section 32, T-19S, R-37E, Lea County, New Mexico.

Executed This 10th day of July, 1995.

Company: CROSS TIMBERS OIL COMPANY

Representative: F. TERRY PERKINS, Jr

Signature: F. Terry Perkins Jr

Amerada Hess Corporation

Application for Unorthodox Location and Simultaneous Dedication
Eumont Prorated Gas Pool

State 'U' Gas Com #3
760' FNL, 990' FWL, Unit letter 'D'
Section 32, T-19S, R-37E
Lea County, New Mexico

RESERVATION DIVISION
RECEIVED
JUL 14 AM 8 52

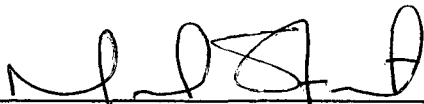
WAIVER TO OBJECTION

We, the undersigned, as an offset operator, waive any objection to Amerada Hess Corporation's application for NMOCD administrative approval of an unorthodox gas well location in the Eumont Prorated Gas Pool for the AHC State 'U' #3. The proposed well will be located 760' FNL and 990' FWL in Unit letter 'D' of Section 32, T-19S, R-37E, Lea County, New Mexico. We further understand that this well and the existing State 'U' #2 will be simultaneously dedicated to the Amerada Hess Corporation State 'U' Gas Com, a non-standard gas proration unit of approximately 240 acres consisting of the NW/4 and the E/2 of the NE/4 Section 32, T-19S, R-37E, Lea County, New Mexico.

Executed This 2ND day of July, 1995.

Company: MON PRODUCTION, INC

Representative: MICHAEL STEWART - PRESIDENT

Signature: 

Amerada Hess Corporation

Application for Unorthodox Location and Simultaneous Dedication
Eumont Prorated Gas Pool

State 'U' Gas Com #3
760' FNL, 990' FWL, Unit letter 'D'
Section 32, T-19S, R-37E
Lea County, New Mexico


WAIVER TO OBJECTION

We, the undersigned, as an offset operator, waive any objection to Amerada Hess Corporation's application for NMOCD administrative approval of an unorthodox gas well location in the Eumont Prorated Gas Pool for the AHC State 'U' #3. The proposed well will be located 760' FNL and 990' FWL in Unit letter 'D' of Section 32, T-19S, R-37E, Lea County, New Mexico. We further understand that this well and the existing State 'U' #2 will be simultaneously dedicated to the Amerada Hess Corporation State 'U' Gas Com, a non-standard gas proration unit of approximately 240 acres consisting of the NW/4 and the E/2 of the NE/4 Section 32, T-19S, R-37E, Lea County, New Mexico.

Executed This 2ND day of July, 1995.

Company: Mon Production, Inc

Representative: MICHAEL STEWART - President

Signature: 

Amerada Hess Corporation

Application for Unorthodox Location and Simultaneous Dedication
Eumont Prorated Gas Pool

State 'U' Gas Com #3
760' FNL, 990' FWL, Unit letter 'D'
Section 32, T-19S, R-37E
Lea County, New Mexico

WAIVER TO OBJECTION

We, the undersigned, as an offset operator, waive any objection to Amerada Hess Corporation's application for NMOCD administrative approval of an unorthodox gas well location in the Eumont Prorated Gas Pool for the AHC State 'U' #3. The proposed well will be located 760' FNL and 990' FWL in Unit letter 'D' of Section 32, T-19S, R-37E, Lea County, New Mexico. We further understand that this well and the existing State 'U' #2 will be simultaneously dedicated to the Amerada Hess Corporation State 'U' Gas Com, a non-standard gas proration unit of approximately 240 acres consisting of the NW/4 and the E/2 of the NE/4 Section 32, T-19S, R-37E, Lea County, New Mexico.

Executed This 2ND day of July, 1995.

Company: LION PRODUCTION, INC

Representative: MICHAEL STEWART - PRESIDENT

Signature: 