


PNRM0502030323

C-103 Received 1-14-2005
DHC No. Assigned 1-20-2005

Order Number		API Number	Operator		County			
HOB-0104		30-025-06783	John H. Hendrix		Lea			
Order Date		Well Name		Number	Location			
		Chevron S.E. Cone		001	K	26	21S	37E
					UL	Sec	T (+Dir)	R (+Dir)
Pool 1		Oil %		Gas %				
06660		Blinbry Oil + Gas (Oil)		50%		50%		
Pool 2		Oil %		Gas %				
60240		Tubb Oil + Gas (Oil)		50%		50%		
Pool 3		Oil %		Gas %				
Pool 4		Oil %		Gas %				
Comments: Work completed effective _____ Work cancelled effective _____ Supplement _____								

1-20-2005
Posted to
R-BOMB 

DOWNHOLE COMMINGLE CALCULATIONS:

30-025-06783

OPERATOR: John H. Hendrix Corp.

HOB-0104

PROPERTY NAME: Chevron S. E. Cone

WNULSTR: 1-K, 26-21-37

SECTION I:

06660 POOL NO. 1 Blinebry Oil + Gas (Oil) ALLOWABLE AMOUNT 107 428 MCF 4000.

60240 POOL NO. 2 Tubb Oil + Gas (Oil) 142 284 MCF 2000

POOL NO. 3 _____ MCF

POOL NO. 4 _____ MCF

POOL TOTALS 249 712

SECTION II:

POOL NO. 1 Blinebry Oil + Gas (Oil) Oil Gas
50% 50%

POOL NO. 2 Tubb Oil + Gas (Oil) 50% $\times 249 = 124.50$ 50%

POOL NO. 3 _____

POOL NO. 4 _____

OIL

GAS

SECTION III:

$107 \div 50\% = 214$

SECTION IV:

$214 \times 50\% = 107$

$214 \times 50\% = 107$

Office

District I

1625 N. French Dr., Hobbs, NM 88240

District II

1301 W. Grand Ave., Artesia, NM 88210

District III

1000 Rio Brazos Rd., Aztec, NM 87410

District IV

1220 S. St. Francis Dr., Santa Fe, NM
87505OIL CONSERVATION DIVISION
1220 South St. Francis Dr.
Santa Fe, NM 87505

WELL API NO.

30-025-06783

5. Indicate Type of Lease

STATE ☐ FEE ☒

6. State Oil & Gas Lease No.

7. Lease Name or Unit Agreement Name
Cone, S. E. Chevron

8. Well Number 1

9. OGRID Number 012024

10. Pool name or Wildcat
Blinebry Oil & Tubb OilSUNDRY NOTICES AND REPORTS ON WELLS
(DO NOT USE THIS FORM FOR PROPOSALS TO DRILL OR TO DEEPEN OR PLUG BACK TO A
DIFFERENT RESERVOIR. USE "APPLICATION FOR PERMIT" (FORM C-101) FOR SUCH
PROPOSALS.)1. Type of Well: Oil Well ☒ Gas Well ☐ Other ☐

2. Name of Operator

John H. Hendrix Corporation

3. Address of Operator P. O. Box 3040
Midland, TX 79702-3040

4. Well Location

Unit Letter K : 1980 feet from the South line and 1980 feet from the West line
Section 26 Township 21S Range 37E NMPM County Lea

11. Elevation (Show whether DR, RKB, RT, GR, etc.)

Pit or Below-grade Tank Application ☐ or Closure ☐

Pit type _____ Depth to Groundwater _____ Distance from nearest fresh water well _____ Distance from nearest surface water _____

Pit Liner Thickness: _____ mil Below-Grade Tank: Volume _____ bbls; Construction Material _____

12. Check Appropriate Box to Indicate Nature of Notice, Report or Other Data

NOTICE OF INTENTION TO:

PERFORM REMEDIAL WORK ☐ PLUG AND ABANDON ☐TEMPORARILY ABANDON ☐ CHANGE PLANS ☐PULL OR ALTER CASING ☐ MULTIPLE COMPL ☐OTHER: ☐

SUBSEQUENT REPORT OF:

REMEDIAL WORK ☐ ALTERING CASING ☐COMMENCE DRILLING OPNS. ☐ P AND A ☐CASING/CEMENT JOB ☐OTHER: ☐

13. Describe proposed or completed operations. (Clearly state all pertinent details, and give pertinent dates, including estimated date of starting any proposed work). SEE RULE 1103. For Multiple Completions: Attach wellbore diagram of proposed completion or recompletion.

This is a request to DHC Tubb Oil and Blinebry Oil pools in the subject well. See supporting data on attached sheet.

DHC Order No. HOB-0104

I hereby certify that the information above is true and complete to the best of my knowledge and belief. I further certify that any pit or below-grade tank has been/will be constructed or closed according to NMOCD guidelines ☐, a general permit ☐ or an (attached) alternative OCD-approved plan ☐.

SIGNATURE

Ronnie H. Westbrook

TITLE Vice President

DATE 01/12/2005

Type or print name Ronnie H. Westbrook

E-mail address:

Telephone No. (432)684-6631

For State Use Only

PETROLEUM ENGINEER

APPROVED BY:

[Signature]

TITLE

DATE JAN 20 2005

Conditions of Approval (if any):

CONE, S. E. CHEVRON

1. Division order number that established pre-approved pool – Order No. R-11363.
2. Pools to be commingled – Tubb Oil (60240) and Blinebry Oil (6660).
3. Blinebry Perfs. – 5800 – 5917'
Tubb Perfs. – 6012 – 6275' – Not perforated yet
4. Both zones are intermediate crude and commingling will not reduce the value of the production.
5. Ownership between the two pools is identical.
6. The Chevron S. E. Cone currently produces 2 BOPD plus 86 MCF from the Blinebry. The Drinkard produces 1 BOPD plus 21 MCFPD. It is planned to ZA the Drinkard with a BP and perf. and frac the Tubb. We expect the Tubb to be very marginal. The proposed initial allocation to be as follows:

Blinebry Oil – 50%	Blinebry Gas - 50%
Tubb Oil - 50%	Tubb Gas – 50%

If the Tubb tests at a rate significantly different than the assumed percentages. A revised allocation will be submitted.

District I
1625 N French Dr., Hobbs, NM 88240
District II
1301 W. Grand Avenue, Artesia, NM 88210
District III
1000 Rio Brazos Rd., Aztec, NM 87410
District IV
1220 S. St. Francis Dr., Santa Fe, NM 87505

State of New Mexico
Energy, Minerals & Natural Resources Department
OIL CONSERVATION DIVISION
1220 South St. Francis Dr.
Santa Fe, NM 87505

Form C-102
Revised June 10, 2003
Submit to Appropriate District Office
State Lease - 4 Copies
Fee Lease - 3 Copies
☐ AMENDED REPORT

WELL LOCATION AND ACREAGE DEDICATION PLAT

' API Number 30-025-06783	' Pool Code 60240	' Pool Name Tubb Oil & Gas
' Property Code 16432	' Property Name Cone, S. E. Chevron	' Well Number 1
' OGRID No. 012024	' Operator Name John H. Hendrix Corporation	' Elevation 3446' GL

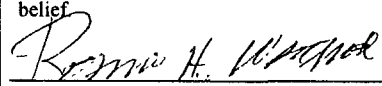
¹⁰Surface Location

UL or lot no. K	Section 26	Township 21S	Range 37E	Lot Idn	Feet from the 1980	North/South line South	Feet from the 1980	East/West line West	County Lea
--------------------	---------------	-----------------	--------------	---------	-----------------------	---------------------------	-----------------------	------------------------	---------------

¹¹Bottom Hole Location If Different From Surface

UL or lot no.	Section	Township	Range	Lot Idn	Feet from the	North/South line	Feet from the	East/West line	County
" Dedicated Acres 40	" Joint or Infill	" Consolidation Code	" Order No						

NO ALLOWABLE WILL BE ASSIGNED TO THIS COMPLETION UNTIL ALL INTERESTS HAVE BEEN CONSOLIDATED OR A NON-STANDARD UNIT HAS BEEN APPROVED BY THE DIVISION

16					¹⁷ OPERATOR CERTIFICATION I hereby certify that the information contained herein is true and complete to the best of my knowledge and belief.  Signature Ronnie H. Westbrook Printed Name Vice President Title and E-mail Address 12/02/2004 Date
					¹⁸ SURVEYOR CERTIFICATION I hereby certify that the well location shown on this plat was plotted from field notes of actual surveys made by me or under my supervision, and that the same is true and correct to the best of my belief. Date of Survey Signature and Seal of Professional Surveyor. Certificate Number

#1

NEW MEXICO OIL CONSERVATION COMMISSION

Well Location and Acreage Dedication Plat

Section A.

HOBBS OFFICE OCC
Date 5-31-61

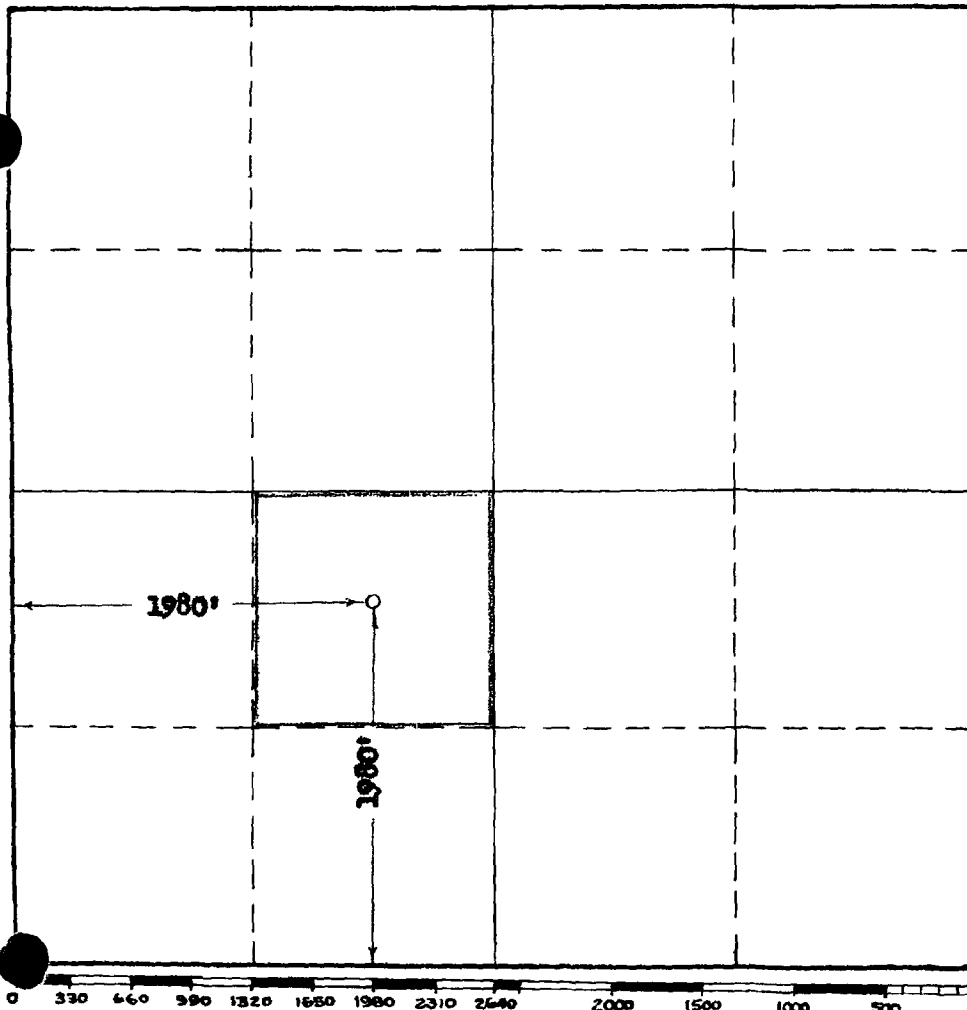
Operator Gulf Oil Corporation Lease S. E. Cone 1961 MAY 31 PM 2:14
Well No. 1 Unit Letter K Section 26 Township 21-S Range 37-E NMPM
Located 1980 Feet From South Line, 1980 Feet From West Line
County Lee G. L. Elevation 3446' Dedicated Acreage 40 Acres
Name of Producing Formation Elinebry Pool Elinebry

1. Is the Operator the only owner* in the dedicated acreage outlined on the plat below?
Yes X No _____.
2. If the answer to question one is "no," have the interests of all the owners been consolidated by communitization agreement or otherwise? Yes _____ No _____. If answer is "yes," Type of Consolidation _____
3. If the answer to question two is "no," list all the owners and their respective interests below:

Owner

Land Description

Section B



This is to certify that the information in Section A above is true and complete to the best of my knowledge and belief.

Gulf Oil Corporation

(Operator)

John Russell
(Representative)

Box 2167, Hobbs, N. M.

Address

This is to certify that the well location shown on the plat in Section B was plotted from field notes of actual surveys made by me or under my supervision and that the same is true and correct to the best of my knowledge and belief.

Date Surveyed _____

Registered Professional
Engineer and/or Land Surveyor.

Certificate No. _____

(See instructions for completing this form on the reverse side)