

PNRMO621550158

C-103 Received 7-31-2006
DHL No. Assigned 8-2-2006

Order Number	API Number	Operator	County	
HOB-0155	30-025-34506	Capataz Operating	Lea	
Order Date	Well Name	Number	Location	
	Bugler	001	L UL	13 Sec
			205 T (+Dir)	38E R (+Dir)
		Oil %	Gas %	
Pool 1	33225	House Blinebry, South	89%	5%
Pool 2	78760	House Tubb	11%	95%
Pool 3				
Pool 4				
Comments: Work completed effective _____ Work cancelled effective _____ Supplement _____				

Posted to
RBDMA
8-3-2006

30-025-34506

HOB-0155

DOWNHOLE COMMINGLE CALCULATIONS:OPERATOR: Capataz Operating Inc.PROPERTY NAME: BuglerWNULSTR: 1-h, 13-20-38

33225

SECTION I:

POOL NO. 1 House Blinebry, South

ALLOWABLE AMOUNT

142 284 MCF 2000

78760

POOL NO. 2 House Tubb142 284 MCF 2000

POOL NO. 3 _____

_____ MCF

POOL NO. 4 _____

_____ MCF

POOL TOTALS 284 568

SECTION II:

POOL NO. 1 House Blinebry, South

Oil

 $89\% \times 284 = 252.76$

Gas

5%

POOL NO. 2 House Tubb

11%

95%

POOL NO. 3 _____

POOL NO. 4 _____

OILGAS

SECTION III:

 $142 \div 89\% = 159.55 (160)$

SECTION IV:

 $160 \times 89\% = 142.40 (142)$ $160 \times 11\% = 17.60 (18)$

Submit 3 copies to appropriate District Office
District I
1625 N. French Dr., Hobbs, NM 88240
District II
1301 W. Grand Ave., Artesia, NM 88210
District III
1000 Rio Brazos Rd., Aztec, NM 87410
District IV
S. St. Francis Dr., Santa Fe, NM 87505

State of New Mexico
Energy, Minerals and Natural Resources

OIL CONSERVATION DIVISION
1220 South St. Francis Dr.
Santa Fe, NM 87505

Form C-103
May 27, 2004

SUNDRY NOTICES AND REPORTS ON WELLS (DO NOT USE THIS FORM FOR PROPOSALS TO DRILL OR TO DEEPEN OR PLUG BACK TO A DIFFERENT RESERVOIR. USE "APPLICATION FOR PERMIT" (FORM C-101) FOR SUCH PROPOSALS.)		WELL API NO. 30-025-34506
1. Type of Well: Oil Well <input checked="" type="checkbox"/> Gas Well <input type="checkbox"/> Other <input type="checkbox"/>		5. Indicate Type of Lease STATE <input type="checkbox"/> FEE <input checked="" type="checkbox"/>
2. Name of Operator Capataz Operating, Inc		6. State Oil & Gas Lease No. N/A
3. Address of Operator PO Box 10549 Midland, TX 79702		7. Lease Name or Unit Agreement Name Bugler
4. Well Location Unit Letter L : 2310 feet from the South line and 330 feet from the West line Section 13 Township 20S Range 38E NMPM County Lea		8. Well Number 1
11. Elevation (Show whether DR, RKB, RT, GR, etc.) 3578 GR		9. OGRID Number 3659
Pit or Below-grade Tank Application <input type="checkbox"/> or Closure <input type="checkbox"/>		
Pit type _____ Depth to Groundwater _____ Distance from nearest fresh water well _____ Distance from nearest surface water _____		
Pit Liner Thickness: _____ mil Below-Grade Tank: Volume _____ bbls; Construction Material _____		

12. Check Appropriate Box to Indicate Nature of Notice, Report or Other Data

NOTICE OF INTENTION TO:

PERFORM REMEDIAL WORK ☐ PLUG AND ABANDON ☐
TEMPORARILY ABANDON ☐ CHANGE PLANS ☐
PULL OR ALTER CASING ☐ MULTIPLE COMPL ☐

SUBSEQUENT REPORT OF:

REMEDIAL WORK ☐ ALTERING CASING ☐
COMMENCE DRILLING OPNS. ☐ P AND A ☐
CASING/CEMENT JOB ☐

OTHER: ☐ OTHER:DHC: Blinebry & Tubb ☒

13. Describe proposed or completed operations. (Clearly state all pertinent details, and give pertinent dates, including estimated date of starting any proposed work). SEE RULE 1103. For Multiple Completions: Attach wellbore diagram of proposed completion or recompletion.
Per R-11363

Pool Names: House; Blinebry South (33225), House; Tubb (78760)

Perforations:

Blinebry 5925-28, 37-47, 6024-48, 6096-6106'

Tubb 6624-28, 6659-61, 6702-08, 13-15, 18-20, 32-34, 37-39, 45-49, 53-68'

The allocation method will be as follows:

	Oil	%	Water	%	Gas	%
Blinebry	17	89	19	95	12	5
Tubb	2	11	1	5	210	95
	19	100	20	100	222	100

Downhole commingling will not reduce the value of the pools.
Ownership is the same for each of these pools.

DHC Order No.

HOB-0155

I hereby certify that the information above is true and complete to the best of my knowledge and belief. I further certify that any pit or below-grade tank has been/will be constructed or closed according to NMOC guidelines ☐, a general permit ☐ or an (attached) alternative OCD-approved plan ☐.

SIGNATURE _____ TITLE Agent DATE 07/26/2006

or print name H Scott Davis
For State Use Only

E-mail address: Capataz@engineer.net

Telephone No. (432)620-8820

APPROVED BY: _____ TITLE _____ DATE _____

Conditions of Approval (if any):

PETROLEUM ENGINEER

AUG 02 2006

DISTRICT I
P.O. Box 1880, Hobbs, NM 88241-1880

State of New Mexico
Energy, Minerals and Natural Resources Department

Form C-102
Revised February 10, 1994
Submit to Appropriate District Office
State Lease - 4 Copies
Fee Lease - 3 Copies

DISTRICT II
P.O. Drawer DD, Artesia, NM 88211-0719

DISTRICT III
Rio Brazos Rd., Aztec, NM 87410

DISTRICT IV
P.O. Box 2088, Santa Fe, N.M. 87504-2088

OIL CONSERVATION DIVISION

P.O. Box 2088
Santa Fe, New Mexico 87504-2088

☐ AMENDED REPORT

WELL LOCATION AND ACREAGE DEDICATION PLAT

API Number 30-025-34506	Pool Code 33225	Pool Name House, Blinebry South
Property Code 23708	Property Name BUGLER	Well Number 1
OGRID No. 3659	Operator Name CAPATAZ OPERATING INC.	Elevation 3578'

Surface Location

UL or lot No.	Section	Township	Range	Lot Idn	Feet from the	North/South line	Feet from the	East/West line	County
L	13	20 S	38 E		2310	SOUTH	330	WEST	LEA

Bottom Hole Location If Different From Surface

UL or lot No.	Section	Township	Range	Lot Idn	Feet from the	North/South line	Feet from the	East/West line	County
Dedicated Acres	Joint or Infill	Consolidation Code	Order No.						

NO ALLOWABLE WILL BE ASSIGNED TO THIS COMPLETION UNTIL ALL INTERESTS HAVE BEEN CONSOLIDATED
OR A NON-STANDARD UNIT HAS BEEN APPROVED BY THE DIVISION

	OPERATOR CERTIFICATION I hereby certify the the information contained herein is true and complete to the best of my knowledge and belief. Signature H Scott Davis Printed Name Agent Title 9-21-98 Date	
	SURVEYOR CERTIFICATION I hereby certify that the well location shown on this plat was plotted from field notes of actual surveys made by me or under my supervision and that the same is true and correct to the best of my belief. SEPTEMBER 15, 1998 Date Surveyed Signature & Seal of Professional Surveyor 98-11-1238 Certificate No. RONALD J. EIDSON 3239 NEW MEXICO 12641	

DISTRICT I
P.O. Box 1980, Hobbs, NM 88241-1980

State of New Mexico
Energy, Minerals and Natural Resources Department

Form C-102
Revised February 10, 1994
Submit to Appropriate District Office
State Lease - 4 Copies
Fee Lease - 3 Copies

DISTRICT II
P.O. Drawer DD, Artesia, NM 88211-0719

DISTRICT III
Rio Brazos Ed., Aztec, NM 87410

DISTRICT IV
P.O. BOX 2088, SANTA FE, N.M. 87504-2088

OIL CONSERVATION DIVISION
P.O. Box 2088
Santa Fe, New Mexico 87504-2088

☐ AMENDED REPORT

WELL LOCATION AND ACREAGE DEDICATION PLAT

API Number 30-025-34506	Pool Code 78760	Pool Name House Tubb
Property Code 23708	Property Name BUGLER	Well Number 1
OGRID No. 3659	Operator Name CAPATAZ OPERATING INC.	Elevation 3578'

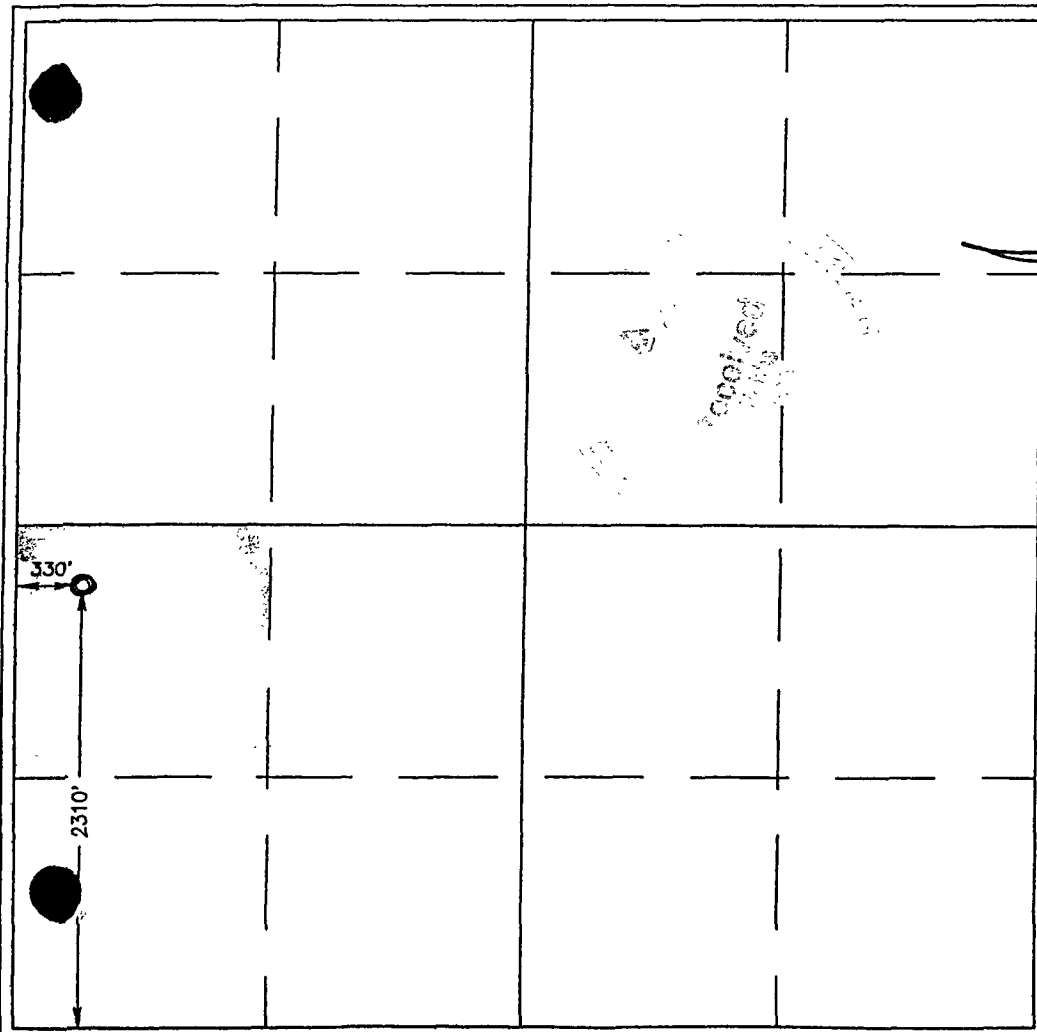
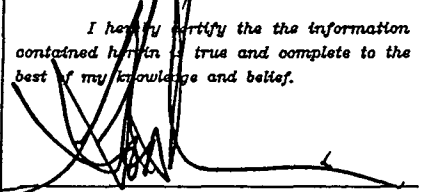

Surface Location

UL or lot No.	Section	Township	Range	Lot Idn	Feet from the	North/South line	Feet from the	East/West line	County
L	13	20 S	38 E		2310	SOUTH	330	WEST	LEA

Bottom Hole Location If Different From Surface

UL or lot No.	Section	Township	Range	Lot Idn	Feet from the	North/South line	Feet from the	East/West line	County
Dedicated Acres	Joint or Infill	Consolidation Code	Order No.						

NO ALLOWABLE WILL BE ASSIGNED TO THIS COMPLETION UNTIL ALL INTERESTS HAVE BEEN CONSOLIDATED
OR A NON-STANDARD UNIT HAS BEEN APPROVED BY THE DIVISION

	OPERATOR CERTIFICATION <i>I hereby certify the the information contained herein is true and complete to the best of my knowledge and belief.</i>  Signature H Scott Davis Printed Name Agent Title 9-21-98 Date
	SURVEYOR CERTIFICATION <i>I hereby certify that the well location shown on this plat was plotted from field notes of actual surveys made by me or under my supervision and that the same is true and correct to the best of my belief.</i> SEPTEMBER 15, 1998 Date Surveyed Signature & Seal of Professional Surveyor  Certificate No. RONALD J. EIDSON 3239 12641