


HOB-0172 0635635278  
PNR MO63554447

C-103 Received 11-22-2006  
DHC No. Assigned 11-22-2006

Order Number	API Number	Operator	County	
HOB-0172	30-025-34420	Capataz Operating Inc	Lee	
Order Date	Well Name	Number	Location	
11/22/06	Chesterfield	001	H UL	14 Sec
			205 T (+Dir)	380 R (+Dir)
Pool 1	72480	Blincry 046 <Pro Gas>	Oil %	Gas %
			0%	22%
Pool 2	78760	House Tubb	0%	71%
Pool 3	33250	House Drinkard	0%	7%
Pool 4				
Comments: Work completed effective _____ Work cancelled effective _____ Supplement _____				

Posted to  
RBDm &   
12-19-2006

Gas Well

30-025-34420

HOB-0172

DOWNHOLE COMMINGLE CALCULATIONS:

OPERATOR: Capataz Operating Inc

PROPERTY NAME: Chesterfield

WNULSTR: 1-H, 14-2Ds-38e

	SECTION I:	ALLOWABLE AMOUNT	
72480	POOL NO. 1 <u>Blinebry D&amp;G (Pro Gas)</u>	<u>999</u>	<u>9999</u> MCF <u>99999</u>
78960	POOL NO. 2 <u>House Tubb</u>	<u>142</u>	<u>284</u> MCF <u>2000</u>
33250	POOL NO. 3 <u>House Drinkard</u>	<u>142</u>	<u>284</u> MCF <u>2000</u>
	POOL NO. 4 _____		
	POOL TOTALS	<u>284</u>	<u>568</u> MCF

	SECTION II:	Oil	Gas
	POOL NO. 1 <u>Blinebry D&amp;G (Pro Gas)</u>	<u>0%</u>	<u>22%</u>
	POOL NO. 2 <u>House Tubb</u>	<u>0%</u>	<u>71%</u>
	POOL NO. 3 <u>House Drinkard</u>	<u>0%</u>	<u>7%</u>
	POOL NO. 4 _____		

	<u>OIL</u>	<u>GAS</u>
SECTION III:	_____	_____
SECTION IV:	_____	_____
	_____	_____
	_____	_____
	_____	_____

Submit 3 Copies To Appropriate District Office  
District I  
1625 N. French Dr., Hobbs, NM 88240  
District II  
1301 W. Grand Ave., Artesia, NM 88210  
District III  
1000 Rio Brazos Rd., Aztec, NM 87410  
District IV  
1220 S. St. Francis Dr., Santa Fe, NM 87505

State of New Mexico  
Energy, Minerals and Natural Resources

Form C-103  
May 27, 2004

OIL CONSERVATION DIVISION  
1220 South St. Francis Dr.  
Santa Fe, NM 87505

WELL API NO.	30-025-34420
5. Indicate Type of Lease	STATE <input type="checkbox"/> FEE <input checked="" type="checkbox"/>
6. State Oil & Gas Lease No.	N/A
7. Lease Name or Unit Agreement Name	Chesterfield
8. Well Number	1
9. OGRID Number	3659
10. Pool name or Wildcat	Blinebry Oil & Gas, House; Tubb, Drinkard

SUNDRY NOTICES AND REPORTS ON WELLS  
(DO NOT USE THIS FORM FOR PROPOSALS TO DRILL OR TO DEEPEN OR PLUG BACK TO A DIFFERENT RESERVOIR. USE "APPLICATION FOR PERMIT" (FORM C-101) FOR SUCH PROPOSALS.)

1. Type of Well: Oil Well ☒ Gas Well ☒ Other

2. Name of Operator  
Capataz Operating, Inc

3. Address of Operator  
PO Box 10549  
Midland, TX 79702

4. Well Location  
Unit Letter H : 2200 feet from the North line and 660 feet from the East line  
Section 14 Township 20S Range 38E NMPM County Lea

11. Elevation (Show whether DR, RKB, RT, GR, etc.)  
3571 GR

Pit or Below-grade Tank Application ☐ or Closure ☐

Pit type \_\_\_\_\_ Depth to Groundwater \_\_\_\_\_ Distance from nearest fresh water well \_\_\_\_\_ Distance from nearest surface water \_\_\_\_\_

Pit Liner Thickness: \_\_\_\_\_ mil Below-Grade Tank: Volume \_\_\_\_\_ bbls; Construction Material \_\_\_\_\_

12. Check Appropriate Box to Indicate Nature of Notice, Report or Other Data

NOTICE OF INTENTION TO:

PERFORM REMEDIAL WORK ☐ PLUG AND ABANDON ☐  
TEMPORARILY ABANDON ☐ CHANGE PLANS ☐  
PULL OR ALTER CASING ☐ MULTIPLE COMPL ☐

SUBSEQUENT REPORT OF:

REMEDIAL WORK ☐ ALTERING CASING ☐  
COMMENCE DRILLING OPNS. ☐ P AND A ☐  
CASING/CEMENT JOB ☐

OTHER: ☐

OTHER:DHC: Blinebry, Tubb, Drinkard ☒

13. Describe proposed or completed operations. (Clearly state all pertinent details, and give pertinent dates, including estimated date of starting any proposed work). SEE RULE 1103. For Multiple Completions: Attach wellbore diagram of proposed completion or recompletion.

Per R-11363

Pool Names: Blinebry Oil & Gas (6660), House; Tubb (78760), House; Drinkard (33250)

Perforations:

Blinebry 6012-28, 38-39, 42-43, 48-49, 73-74, 83-85, 98-6100, 6116-18, 21-22' 1 JSPF

Tubb 6485-91, 93-97' 1 JSPF

Drinkard 6611-12, 15, 54-55, 83-84, 88, 90, 98, 6702-04, 09, 15, 20, 23-27, 31-33, 38, 43, 48, 54-56' 1 JSPF

The allocation method will be as follows:

	Oil	%	Water	%	Gas	%
Blinebry	0		0		10	22
Tubb	0		0		32	71
Drinkard	0		0		3	7
	0	N/A	0	N/A	45	100

Downhole commingling will not reduce the value of the pools.  
Ownership is the same for each of these pools.

DHC Order No. 40B-0172

I hereby certify that the information above is true and complete to the best of my knowledge and belief. I further certify that any pit or below-grade tank has been/will be constructed or closed according to NMOC guidelines ☐, a general permit ☐ or an (attached) alternative OCD-approved plan ☐.

SIGNATURE \_\_\_\_\_ TITLE Agent DATE 07/26/2006

Type or print name H Scott Davis

E-mail address: Capataz1@sbcglobal.net

Telephone No. (432)620-8820

For State Use Only

APPROVED BY: Harry W. Wink  
Conditions of Approval (if any):

OC FIELD REPRESENTATIVE II/STAFF MANAGER

TITLE \_\_\_\_\_ DATE NOV 22 2006

DISTRICT II  
P.O. Drawer DD, Artesia, NM 88211-0719

DISTRICT III  
1000 Rio Brazos Rd., Artesia, NM 87410

DISTRICT IV  
P.O. BOX 2088, SANTA FE, N.M. 87504-2088

OIL CONSERVATION DIVISION  
P.O. Box 2088  
Santa Fe, New Mexico 87504-2088

☐ AMENDED REPORT

WELL LOCATION AND ACREAGE DEDICATION PLAT

API Number 30-025-34420	Pool Code 72480	Pool Name Blinebry Oil & Gas (Gas)
Property Code 23410	Property Name CHESTERFIELD	Well Number 1
OCRID No. 3659	Operator Name CAPATAZ OPERATING, INC.	Elevation 3571

Surface Location

UL or lot No. H	Section 14	Township 20 S	Range 38-E	Lot Idn	Feet from the 2200	North/South line NORTH	Feet from the 660	East/West line EAST	County LEA
--------------------	---------------	------------------	---------------	---------	-----------------------	---------------------------	----------------------	------------------------	---------------

Bottom Hole Location If Different From Surface

UL or lot No.	Section	Township	Range	Lot Idn	Feet from the	North/South line	Feet from the	East/West line	County
Dedicated Acres 80	Joint or Infill	Consolidation Code	Order No.						

NO ALLOWABLE WILL BE ASSIGNED TO THIS COMPLETION UNTIL ALL INTERESTS HAVE BEEN CONSOLIDATED  
OR A NON-STANDARD UNIT HAS BEEN APPROVED BY THE DIVISION

	<b>OPERATOR CERTIFICATION</b> I hereby certify the the information contained herein is true and complete to the best of my knowledge and belief.  Signature H Scott Davis Printed Name Agent Title 6/11/98 Date
	<b>SURVEYOR CERTIFICATION</b> I hereby certify that the well location shown on this plat was plotted from field notes of actual surveys made by me or under my supervision, and that the same is true and correct to the best of my belief. MAY 27, 1998 Date Surveyed Signature Professional Surveyor NEW MEXICO 6-2-98 98-11-0819 Certification No. RONALD S. EDSON 3239 CORK EDSON 12641 RONALD McDONALD 12185

☐ AMENDED REPORT

	<div style="border: 1px solid black; padding: 5px;"> <p align="center"><b>OPERATOR CERTIFICATION</b></p> <p><i>I hereby certify the the information contained herein is true and complete to the best of my knowledge and belief.</i></p> <p align="center"></p> <hr/> <p>Signature <span style="float: right;">H Scott Davis</span></p> <hr/> <p>Printed Name <span style="float: right;">Agent</span></p> <hr/> <p>Title <span style="float: right;">6/11/98</span></p> <hr/> <p>Date</p> </div> <div style="border: 1px solid black; padding: 5px; margin-top: 10px;"> <p align="center"><b>SURVEYOR CERTIFICATION</b></p> <p><i>I hereby certify that the well location shown on this plat was plotted from field notes of actual surveys made by me or under my supervision, and that the same is true and correct to the best of my belief.</i></p> <p align="center">MAY 27, 1998</p> <hr/> <p>Date Surveyed <span style="float: right;">DMCC</span></p> <hr/> <p>Signature </p> <hr/> <p>Professional Surveyor</p> <div align="center"> </div> <hr/> <p>Certificate No. <span style="float: right;">3239</span></p> <hr/> <p><span style="float: right;">12641</span></p> <hr/> <p><span style="float: right;">12185</span></p> </div>
--	--

DISTRICT II  
P.O. Drawer DD, Artesia, NM 88211-0719

DISTRICT III  
1000 Rio Brazos Rd., Aztec, NM 87410

DISTRICT IV  
P.O. Box 2088, Santa Fe, N.M. 87504-2088

OIL CONSERVATION DIVISION

P.O. Box 2088  
Santa Fe, New Mexico 87504-2088

☐ AMENDED REPORT

WELL LOCATION AND ACREAGE DEDICATION PLAT

API Number 30-025-34420	Pool Code 33250	Pool Name House; Drinkard
Property Code 23410	Property Name CHESTERFIELD	Well Number 1
OGRID No. 3659	Operator Name CAPATAZ OPERATING, INC.	Elevation 3571

Surface Location

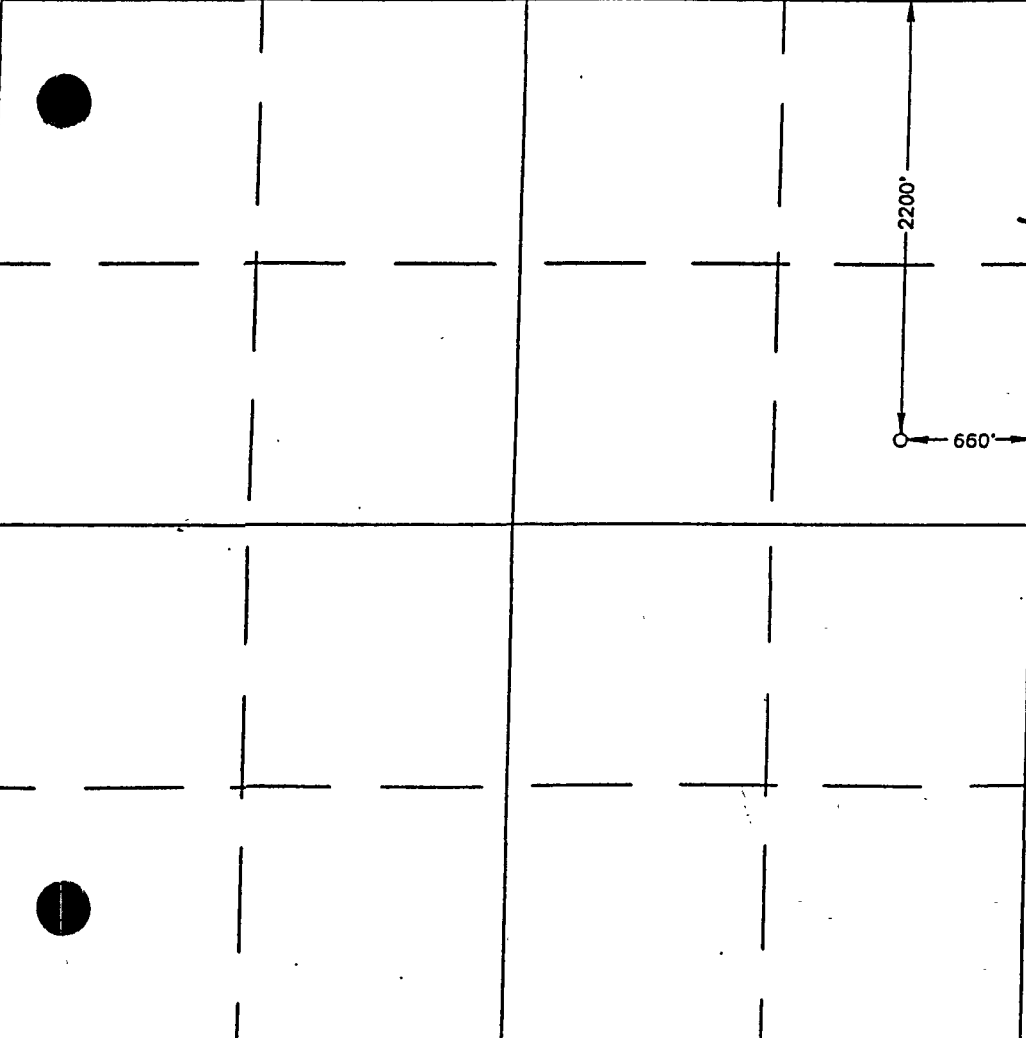

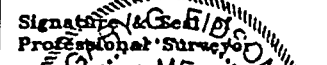
UL or lot No.	Section	Township	Range	Lot Idn	Feet from the	North/South line	Feet from the	East/West line	County
H	14	20 S	38-E		2200	NORTH	660	EAST	LEA

Bottom Hole Location If Different From Surface

UL or lot No.	Section	Township	Range	Lot Idn	Feet from the	North/South line	Feet from the	East/West line	County

Dedicated Acres	Joint or Infill	Consolidation Code	Order No.
40			

NO ALLOWABLE WILL BE ASSIGNED TO THIS COMPLETION UNTIL ALL INTERESTS HAVE BEEN CONSOLIDATED  
OR A NON-STANDARD UNIT HAS BEEN APPROVED BY THE DIVISION

	<b>OPERATOR CERTIFICATION</b> <i>I hereby certify the the information contained herein is true and complete to the best of my knowledge and belief.</i>  Signature H Scott Davis Printed Name Agent Title 6/11/98 Date
	<b>SURVEYOR CERTIFICATION</b> <i>I hereby certify that the well location shown on this plat was plotted from field notes of actual surveys made by me or under my supervision, and that the same is true and correct to the best of my belief.</i> MAY 27, 1998 Date Surveyed Signature:  Professional Surveyor NEW MEXICO 6-2-98 98-11-0839
	DMCC
	Certification No. RONALD S. EDSON 3239 GARY E. EDSON 12641 PROFESSIONAL SURVEYOR McDONALD 12185