

District I  
1625 N. French Dr., Hobbs, NM 88240  
District II  
1301 W. Grand Avenue, Artesia, NM 88210  
District III  
1000 Rio Brazos Road, Aztec, NM 87410  
District IV  
1220 S. St. Francis Dr., Santa Fe, NM 87505

State of New Mexico  
Energy Minerals and Natural Resources  
Oil Conservation Division  
1220 South St. Francis Dr.  
Santa Fe, NM 87505

RECEIVED

JUN 08 2010

HOBBBS

Form C-141  
Revised October 10, 2003

Submit 2 Copies to appropriate  
District Office in accordance  
with Rule 116 on back  
side of form

Release Notification and Corrective Action

OPERATOR

☒ Initial Report ☐ Final Report

Name of Company	Rice Operating	Contact	Hack Conder
Address	122 W. Taylor St., Hobbs, NM 88240	Telephone No.	(575) 393-9174
Facility Name	J-6 EOL	Facility Type	Salt Water Gathering System
Surface Owner	STATE/ JAMES T. FOLEY	Mineral Owner	
		Lease No.	30-025-12800
		API Number	30-025-12800

LOCATION OF RELEASE

Unit Letter	Section	Township	Range	Feet from the	North/South Line	Feet from the	East/West Line	County
J	6	19S	37E					LEA

Latitude: 32°41'21.5" Longitude 103°17'19.8" (NAD 83)

WTR 45'

NATURE OF RELEASE

Type of Release : PRODUCED WATER	Volume of Release	70	Volume Recovered	60
Source of Release : EOL BOX	Date and Hour of Occurrence	6/6/2010	Date and Hour of Discovery	6/6/2010 8:55 AM
Was Immediate Notice Given? <input checked="" type="checkbox"/> Yes <input type="checkbox"/> No <input type="checkbox"/> Not Required	If YES, To Whom? Message left with Larry Johnson, NMOCD			
By Whom? Hack Conder	Date and Hour 6/7/2010, 2:00 PM			
Was a Watercourse Reached? <input type="checkbox"/> Yes <input checked="" type="checkbox"/> No	If YES, Volume Impacting the Watercourse.			

If a Watercourse was Impacted, Describe Fully.\*




Describe Cause of Problem and Remedial Action Taken.\*

A connection in the J-6 EOL box broke causing the box to fill and overflow. A vacuum truck was dispatched immediately to remove and properly dispose of the released water. The connection was permanently repaired.

Describe Area Affected and Cleanup Action Taken.\*

12,400 sq ft of pasture/access road was affected. One-call submitted 6/7/2010 to begin scrapping.

I hereby certify that the information given above is true and complete to the best of my knowledge and understand that pursuant to NMOCD rules and regulations all operators are required to report and/or file certain release notifications and perform corrective actions for releases which may endanger public health or the environment. The acceptance of a C-141 report by the NMOCD marked as "Final Report" does not relieve the operator of liability should their operations have failed to adequately investigate and remediate contamination that pose a threat to ground water, surface water, human health or the environment. In addition, NMOCD acceptance of a C-141 report does not relieve the operator of responsibility for compliance with any other federal, state, or local laws and/or regulations.

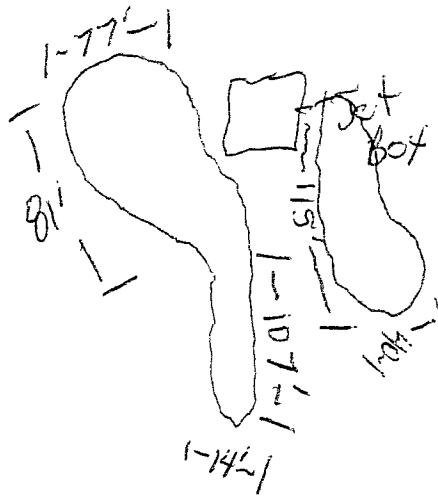
Signature: 	OIL CONSERVATION DIVISION	
Printed Name: Hack Conder	Approved by District Superintendent:  ENVIRONMENTAL ENGINEER	
Title: Environmental Manager	Approval Date: 6.8.10	Expiration Date: 8.9.10
E-mail Address: hconder@riceswd.com	Conditions of Approval:  Attached <input type="checkbox"/> ICP#	
Date: 6/7/2010	Phone: (575) 393-9174	Submit Final C-141 w/ Docs By 10.6.2011

\* Attach Additional Sheets If Necessary

WCI n/w 101543 3549  
A P 101543 9366

N

EME JCT J-6 E6- 15/27



1496'  
6237'  
4600  

---

12,333