

PNRM 0729533958

C-103 Received 10-11-2007
DHC Assigned 10-22-2007

Order Number		API Number	Operator		County	
HOB-0221		30-025-23933	John A. Hendrix Corporation		Lea	
Order Date		Well Name	Number	Location		
		Cossatot B	001	0 UL	12 Sec	225 T (+Dir) 37E R (+Dir)
			Oil %	Gas %		
Pool 1	06660	Blinebry Oil & Gas (Oil)	50%	56%		
Pool 2	60240	Tubb Oil & Gas (Oil)	25%	28%		
Pool 3	07900	Brunson Drinkard Abo, South	25%	16%		
Pool 4						
Comments: Work completed effective _____ Work cancelled effective _____						

Posted to
RBDM &
10-22-2007

3

DOWNHOLE COMMINGLE CALCULATIONS:

30-025-23933

OPERATOR: John H. Hendrix Corp.

PROPERTY NAME: Cossatot B

WNULSTR: 1-0, 12-22-37

06660 SECTION I:
POOL NO. 1 Blinebry Oil & Gas (Oil) ALLOWABLE AMOUNT
107 428 MCF 4000

60240 POOL NO. 2 Tubb Oil & Gas (Oil) 142 284 MCF 2000

07900 POOL NO. 3 Brunson Drinkard Abo, South 142 852 MCF 6000

POOL NO. 4 _____ POOL TOTALS 391 1564 MCF

SECTION II: Oil Gas
POOL NO. 1 Blinebry Oil & Gas (Oil) 50% X 391 = 195.50 56%

POOL NO. 2 Tubb Oil & Gas (Oil) 25% 28%

POOL NO. 3 Brunson Drinkard Abo, South 25% 16%

POOL NO. 4 _____

OIL GAS
SECTION III:
107 ÷ 50% = 214 _____

SECTION IV:
214 X 50% = 107 (107) _____
214 X 25% = 53.50 (54) _____
214 X 25% = 53.50 (53) _____

Submit 3 Copies To Appropriate District Office
District I:
1625 N. French Dr., Hobbs, NM 88240
District II:
1301 W. Grand Ave., Artesia, NM 88210
District III:
1000 Rio Brazos Rd., Aztec, NM 87410
District IV:
S. St. Francis Dr., Santa Fe, NM 87505

State of New Mexico
Energy, Minerals and Natural Resources

Form C-103
May 27, 2004

OIL CONSERVATION DIVISION
1220 South St. Francis Dr.
Santa Fe, NM 87505

WELL API NO.	30-025-23933
5. Indicate Type of Lease	STATE <input type="checkbox"/> FEE <input checked="" type="checkbox"/>
6. State Oil & Gas Lease No.	
7. Lease Name or Unit Agreement Name	Cossatot B
8. Well Number	1
9. OGRID Number	012024
10. Pool name or Wildcat	Bli-Tubb-Brunson Drinkard Abo, S.

SUNDRY NOTICES AND REPORTS ON WELLS (DO NOT USE THIS FORM FOR PROPOSALS TO DRILL OR TO DEEPEN OR PLUG BACK TO A DIFFERENT RESERVOIR. USE "APPLICATION FOR PERMIT" (FORM C-101) FOR SUCH PROPOSALS.)	
1. Type of Well: Oil Well <input checked="" type="checkbox"/> Gas Well <input type="checkbox"/> Other <input type="checkbox"/>	
2. Name of Operator John H. Hendrix Corporation	
3. Address of Operator P. O. Box 3040 Midland, TX 79702-3040	
4. Well Location Unit Letter <u>O</u> : <u>660</u> feet from the <u>South</u> line and <u>2310</u> feet from the <u>East</u> line Section <u>12</u> Township <u>22S</u> Range <u>37E</u> NMPM County <u>Lea</u>	
11. Elevation (Show whether DR, RKB, RT, GR, etc.) 3339' GR.	
Pit or Below-grade Tank Application <input type="checkbox"/> or Closure <input type="checkbox"/> Steel pits to be used	
Pit type _____ Depth to Groundwater _____ Distance from nearest fresh water well _____ Distance from nearest surface water _____	
Pit Liner Thickness: _____ mil Below-Grade Tank: Volume _____ bbls; Construction Material _____	

12. Check Appropriate Box to Indicate Nature of Notice, Report or Other Data

NOTICE OF INTENTION TO:

PERFORM REMEDIAL WORK ☐ PLUG AND ABANDON ☐
TEMPORARILY ABANDON ☐ CHANGE PLANS ☐
PULL OR ALTER CASING ☐ MULTIPLE COMPL ☐

SUBSEQUENT REPORT OF:

REMEDIAL WORK ☐ ALTERING CASING ☐
COMMENCE DRILLING OPNS. ☐ P AND A ☐
CASING/CEMENT JOB ☐

OTHER: DHC - Blinebry-Tubb-Brunson Drinkard Abo, S. ☒

OTHER: ☐

13. Describe proposed or completed operations. (Clearly state all pertinent details, and give pertinent dates, including estimated date of starting any proposed work). SEE RULE 1103. For Multiple Completions: Attach wellbore diagram of proposed completion or recompletion.

THIS IS A REQUEST TO DHC BLINEBRY OIL & GAS, TUBB OIL & GAS AND BRUNSON-DRINKARD ABO, S. IN THE SUBJECT WELL. SEE SUPPORTING DATA ON ATTACHED SHEET.

DHC Order No. HOB-0221

I hereby certify that the information above is true and complete to the best of my knowledge and belief. I further certify that any pit or below-grade tank has been will be constructed or closed according to NMOCD guidelines ☐, a general permit ☐ or an (attached) alternative OCD-approved plan ☐.

SIGNATURE Ronnie H. Westbrook TITLE Vice President DATE 10/04/2007
For print name Ronnie H. Westbrook E-mail address: ronniew@jhhc.org Telephone No. (432)684-6631
For State Use Only
APPROVED BY: Chris Williams TITLE OC DISTRICT SUPERVISOR/GENERAL MANAGER DATE OCT 22 2007

COSSATOT B NO. 1

**UNIT O, 660' FSL & 2310' FEL, SEC. 12, T22S – R37E
LEA COUNTY, NEW MEXICO**

1. Division Order that established pre-approved pools. Order No. R-11363.
2. Pools to be commingled – Blinebry Oil & Gas (6660), Tubb Oil & Gas (60240), and Brunson Drinkard Abo, S. (7900)
3. Blinebry Perfs. – 5495 – 5952'
Tubb Perfs. – 6081 – 6128' - To be perforated
Brunson Drinkard Abo, S. Perfs. – 6645 – 6946'
4. All zones are intermediate crude and commingling will not reduce the value of the production.
5. Ownership between pools is identical.
6. Current production, production prior to TA or anticipated production.

Blinebry Oil & Gas	2 BOPD	50 MCFPD
Tubb Oil & Gas	1 BOPD	25 MCFPD
Brunson Drinkard Abo, S.	1 BOPD	15 MCFPD
Total	5 BOPD	90 MCFPD

7. The proposed allocation to be as follows:

	<u>Oil%</u>	<u>Gas%</u>
Blinebry Oil & Gas	50%	56%
Tubb Oil & Gas	25%	28%
Brunson Drinkard Abo, S.	25%	16%
Total	100.0%	100.0%

District I
1625 N. French Dr , Hobbs, NM 88240
District II
811 South First, Artesia, NM 88210
District III
1000 Rio Brazos Rd , Aztec, NM 87410
District IV
2040 South Pacheco, Santa Fe, NM 87505

State of New Mexico
Energy, Minerals & Natural Resources Department

Form C-102
Revised August 15, 2000

OIL CONSERVATION DIVISION
2040 South Pacheco
Santa Fe, NM 87505

Submit to Appropriate District Office
State Lease - 4 Copies
Fee Lease - 3 Copies

☐ AMENDED REPORT

WELL LOCATION AND ACREAGE DEDICATION PLAT

API Number 30-025-23933		Pool Code 06660	Pool Name Blinebry Oil & Gas
Property Code 005149	Property Name Cossatot B		Well Number 1
OGRID No. 012024	Operator Name John H. Hendrix Corporation		Elevation 3339'

10 Surface Location


UL or lot no.	Section	Township	Range	Lot Idn	Feet from the	North/South line	Feet from the	East/West line	County
0	12	22S	37E		660	South	2310	East	Lea

11 Bottom Hole Location If Different From Surface

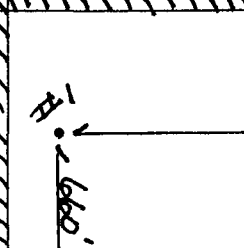
UL or lot no.	Section	Township	Range	Lot Idn	Feet from the	North/South line	Feet from the	East/West line	County

Dedicated Acres 40	Joint or Infill	Consolidation Code	Order No.
-----------------------	-----------------	--------------------	-----------

NO ALLOWABLE WILL BE ASSIGNED TO THIS COMPLETION UNTIL ALL INTERESTS HAVE BEEN CONSOLIDATED OR A NON-STANDARD UNIT HAS BEEN APPROVED BY THE DIVISION

16					17 OPERATOR CERTIFICATION I hereby certify that the information contained herein is true and complete to the best of my knowledge and belief.  Signature Ronnie H. Westbrook Printed Name Vice President Title 11/06/2003 Date
					18 SURVEYOR CERTIFICATION I hereby certify that the well location shown on this plat was plotted from field notes of actual surveys made by me or under my supervision, and that the same is true and correct to the best of my belief. Date of Survey Signature and Seal of Professional Surveyor: Certificate Number

#1
• ← 2310' →
660'

16				<p>17 OPERATOR CERTIFICATION</p> <p><i>I hereby certify that the information contained herein is true and complete to the best of my knowledge and belief, and that this organization either owns a working interest or unleased mineral interest in the land including the proposed bottom hole location or has a right to drill this well at this location pursuant to a contract with an owner of such a mineral or working interest, or to a voluntary pooling agreement or a compulsory pooling order heretofore entered by the division.</i></p> <p><i>Ronnie H. Westbrook</i></p> <p>Signature _____ Date <u>10/04/2007</u></p> <p><u>Ronnie H. Westbrook</u></p> <p>Printed Name _____</p>
				<p>18 SURVEYOR CERTIFICATION</p> <p><i>I hereby certify that the well location shown on this plan was plotted from field notes of actual surveys made by me or under my supervision, and that the same is true and correct to the best of my belief.</i></p> <p>Date of Survey _____</p> <p>Signature and Seal of Professional Surveyor: _____</p>
		 <p>Diagram showing a well location with dimensions: 1-660' and 2310'.</p>		<p>Certificate Number _____</p>

District I
1625 N. French Dr., Hobbs, NM 88240
District II
1301 W. Grand Avenue, Artesia, NM 88210
District III
10 Brazos Rd., Aztec, NM 87410
District IV
1220 S. St. Francis Dr., Santa Fe, NM 87505

State of New Mexico
Energy, Minerals & Natural Resources Department
OIL CONSERVATION DIVISION
1220 South St. Francis Dr.
Santa Fe, NM 87505

Form C-102
Revised October 12, 2005
Submit to Appropriate District Office
State Lease - 4 Copies
Fee Lease - 3 Copies

☐ AMENDED REPORT

WELL LOCATION AND ACREAGE DEDICATION PLAT

' API Number 30-025-23933	' Pool Code 7900	' Pool Name Brunson Drinkard Abo, S.
' Property Code 005149	' Property Name Cossatot B	' Well Number 1
' OGRID No. 012024	' Operator Name John H. Hendrix Corporation	' Elevation 3339' GR

¹⁰ Surface Location


UL or lot no.	Section	Township	Range	Lot Idn	Feet from the	North/South line	Feet from the	East/West line	County
O	12	22S	37E		660	South	2310	East	Lea

¹¹ Bottom Hole Location If Different From Surface

UL or lot no.	Section	Township	Range	Lot Idn	Feet from the	North/South line	Feet from the	East/West line	County

" Dedicated Acres 40	" Joint or Infill	" Consolidation Code	" Order No.
-------------------------	-------------------	----------------------	-------------

No allowable will be assigned to this completion until all interests have been consolidated or a non-standard unit has been approved by the division.

16				¹⁷ OPERATOR CERTIFICATION <i>I hereby certify that the information contained herein is true and complete to the best of my knowledge and belief, and that this organization either owns a working interest or unleased mineral interest in the land including the proposed bottom hole location or has a right to drill this well at this location pursuant to a contract with an owner of such a mineral or working interest, or to a voluntary pooling agreement or a compulsory pooling order heretofore entered by the division.</i>  10/04/2007 Signature Date Ronnie H. Westbrook Printed Name
				¹⁸ SURVEYOR CERTIFICATION <i>I hereby certify that the well location shown on this plat was plotted from field notes of actual surveys made by me or under my supervision, and that the same is true and correct to the best of my belief.</i>
				Date of Survey Signature and Seal of Professional Surveyor:
				Certificate Number

