

SD ~~SD~~ 9/10/96

CAMPBELL, CARR, BERGE
& SHERIDAN, P.A.
LAWYERS

MICHAEL B. CAMPBELL
WILLIAM F. CARR
BRADFORD C. BERGE
MARK F. SHERIDAN

MICHAEL H. FELDEWERT
TANYA M. TRUJILLO
PAUL R. OWEN

JACK M. CAMPBELL
OF COUNSEL

*Not an NSL but
an SD/mislead
by opponent*

JEFFERSON PLACE
SUITE 1 - 110 NORTH GUADALUPE
POST OFFICE BOX 2208
SANTA FE, NEW MEXICO 87504-2208
TELEPHONE: (505) 988-4421
TELECOPIER: (505) 983-6043

August 21, 1996

HAND-DELIVERED

William J. LeMay, Director
Oil Conservation Division
New Mexico Department of Energy,
Minerals and Natural Resources
2040 South Pacheco Street
Santa Fe, New Mexico 87505

RECEIVED

AUG 21 1996

Oil Conservation Division

Re: *Application of Yates Petroleum Corporation for Administrative Approval of an Unorthodox Well Location for its Skinny "QO" State No. 7 Well, 660 feet from the South line and 990 feet from the West line of Section 2, Township 6 South, Range 25 East, N.M.P.M., Chaves County, New Mexico.*

Dear Mr. LeMay:

Yates Petroleum Corporation hereby seeks administrative approval pursuant to the provisions of Division Rule 104 F (2) adopted on January 18, 1996, of an unorthodox well location for its Skinny "QO" State No. 7 Well to be drilled at an unorthodox well location 660 feet from the South line and 990 feet from the West line of Section 2, Township 6 South, Range 25 East, N.M.P.M., Chaves County, New Mexico.

This location in the Abo formation, Pecos Slope-Abo Gas Pool, is unorthodox for topographical reasons because Section 2 is an irregular section consisting of one horizontal row of lots (Lots 1, 2, 3 and 4) containing 173.08 acres. This nonstandard spacing unit has previously been approved for the Skinny "QO" State No. 1 Well which is located in Lot 1 of this irregular section. This spacing unit will be simultaneously dedicated to these wells as part of the infill well program approved for this pool by Oil Conservation Division Order No. R-9976-C.

William J. LeMay, Director
Oil Conservation Division
New Mexico Department of Energy,
Minerals and Natural Resources

August 21, 1996

Page 2

Attached hereto as Exhibit A is a plat showing the subject spacing unit, the proposed unorthodox well location, the offsetting wells and the diagonal and adjoining spacing units.

Exhibit B hereto is a list of the parties affected by this application. On this date, a copy of this application, including the plat described in Rule 104 F (3), was provided to each of the affected parties as required by Division Rule 104 F (4) by certified mail advising each that if they have an objection to this location it must be filed in writing with the Division's Santa Fe office within twenty days from the date this notice was mailed.

Your attention to this application is appreciated.

Very truly yours,

A handwritten signature in black ink, appearing to read "William F. Carr", with a long, sweeping horizontal line extending to the right.

WILLIAM F. CARR
Attorney for Yates Petroleum Corporation

Enclosures

cc: Ms. Janet Richardson
Yates Petroleum Corporation
105 South Fourth Street
Artesia, New Mexico 88210

EXHIBIT A

Yates Petroleum Corporation
Skinny "QO" State No. 7 Well
660 feet from the South line and 990 feet from the West line
Section 2, Township 6 South, Range 25 East, NMPM
Chaves County, New Mexico

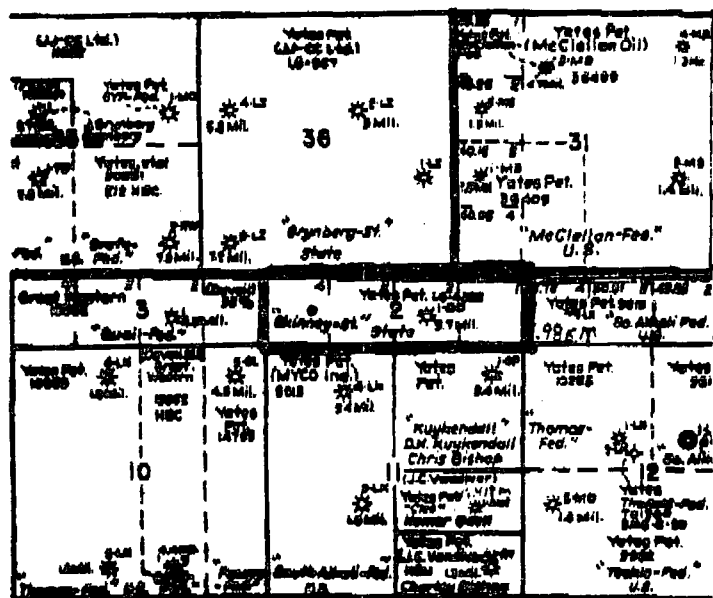


EXHIBIT B

AFFECTED PARTIES

Application of Yates Petroleum Corporation for
administrative approval of an unorthodox well location
Skinny "QO" State No. 7 Well
660 feet from the South line and 990 feet from the West line
Section 2, Township 6 South, Range 25 East, NMPM
Chaves County, New Mexico

Great Western Drilling Company
Post Office Box 1659
Midland, Texas 79701

Davoil Inc.
6300 Ridgelea Pl., Suite 1208
Fort Worth, Texas 76116-5738

CAMPBELL, CARR, BERGE
& SHERIDAN, P.A.
LAWYERS

MICHAEL B. CAMPBELL
WILLIAM F. CARR
BRADFORD C. BERGE
MARK F. SHERIDAN

MICHAEL H. FELDEWERT
TANYA M. TRUJILLO
PAUL R. OWEN

JACK M. CAMPBELL
OF COUNSEL

JEFFERSON PLACE
SUITE 1 - 110 NORTH GUADALUPE
POST OFFICE BOX 2208
SANTA FE, NEW MEXICO 87504-2208
TELEPHONE: (505) 988-4421
TELECOPIER: (505) 983-6043

August 21, 1996

CERTIFIED MAIL
RETURN RECEIPT REQUESTED

Great Western Drilling Company
Post Office Box 1659
Midland, Texas 79701


Re: *Application of Yates Petroleum Corporation for administrative approval of an unorthodox well location for its Skinny "QO" state No. 7 Well, 660 feet from the South line and 990 feet from the West line of Section 2, Township 6 South, Range 25 East, N.M.P.M., Chaves County, New Mexico*

Gentlemen:

Enclosed is a copy of the above-referenced application which was filed on this date on behalf of Yates Petroleum Corporation for administrative approval of an unorthodox well location for its proposed Skinny "QO" State No. 7 Well to be drilled 660 feet from the South line and 990 feet from the West line of Section 2, Township 6 South, Range 25 East, N.M.P.M., Chaves County, New Mexico.

As the owner of an interest which will be affected by the proposed well, you may object to this application. Objections must be filed in writing at the Division's Santa Fe office within twenty days from the date this notice was sent. If no objection is received within twenty days after the Division Director receives this application, the unorthodox location may be approved.

Very truly yours,



WILLIAM F. CARR

enc.

cc: Ms. Janet Richardson

CAMPBELL, CARR, BERGE
& SHERIDAN, P.A.
LAWYERS

MICHAEL B. CAMPBELL
WILLIAM F. CARR
BRADFORD C. BERGE
MARK F. SHERIDAN

MICHAEL H. FELDEWERT
TANYA M. TRUJILLO
PAUL R. OWEN

JACK M. CAMPBELL
OF COUNSEL

JEFFERSON PLACE
SUITE 1 - 110 NORTH GUADALUPE
POST OFFICE BOX 2208
SANTA FE, NEW MEXICO 87504-2208
TELEPHONE: (505) 988-4421
TELECOPIER: (505) 983-6043

August 21, 1996

CERTIFIED MAIL
RETURN RECEIPT REQUESTED

Davoil Inc.
6300 Ridgelea Pl., Suite 1208
Fort Worth, Texas 76116-5738


Re: *Application of Yates Petroleum Corporation for administrative approval of an unorthodox well location for its Skinny "QO" state No. 7 Well, 660 feet from the South line and 990 feet from the West line of Section 2, Township 6 South, Range 25 East, N.M.P.M., Chaves County, New Mexico*

Gentlemen:

Enclosed is a copy of the above-referenced application which was filed on this date on behalf of Yates Petroleum Corporation for administrative approval of an unorthodox well location for its proposed Skinny "QO" State No. 7 Well to be drilled 660 feet from the South line and 990 feet from the West line of Section 2, Township 6 South, Range 25 East, N.M.P.M., Chaves County, New Mexico.

As the owner of an interest which will be affected by the proposed well, you may object to this application. Objections must be filed in writing at the Division's Santa Fe office within twenty days from the date this notice was sent. If no objection is received within twenty days after the Division Director receives this application, the unorthodox location may be approved.

Very truly yours,



WILLIAM F. CARR

enc.

cc: Ms. Janet Richardson

CAMPBELL, CARR, BERGE
& SHERIDAN, P.A.
LAWYERS

MICHAEL B. CAMPBELL
WILLIAM F. CARR
BRADFORD C. BERGE
MARK F. SHERIDAN

MICHAEL H. FELDEWERT
TANYA M. TRUJILLO
PAUL R. OWEN

JACK M. CAMPBELL
OF COUNSEL

JEFFERSON PLACE
SUITE 1 - 110 NORTH GUADALUPE
POST OFFICE BOX 2208
SANTA FE, NEW MEXICO 87504-2208
TELEPHONE: (505) 988-4421
TELECOPIER: (505) 983-6043

August 21, 1996

HAND-DELIVERED

William J. LeMay, Director
Oil Conservation Division
New Mexico Department of Energy,
Minerals and Natural Resources
2040 South Pacheco Street
Santa Fe, New Mexico 87505

RECEIVED

AUG 21 1996

Oil Conservation Division

Re: *Application of Yates Petroleum Corporation for Administrative Approval of an Unorthodox Well Location for its Skinny "QO" State No. 7 Well, 660 feet from the South line and 990 feet from the West line of Section 2, Township 6 South, Range 25 East, N.M.P.M., Chaves County, New Mexico.*

Dear Mr. LeMay:

Yates Petroleum Corporation hereby seeks administrative approval pursuant to the provisions of Division Rule 104 F (2) adopted on January 18, 1996, of an unorthodox well location for its Skinny "QO" State No. 7 Well to be drilled at an unorthodox well location 660 feet from the South line and 990 feet from the West line of Section 2, Township 6 South, Range 25 East, N.M.P.M., Chaves County, New Mexico.

This location in the Abo formation, Pecos Slope-Abo Gas Pool, is unorthodox for topographical reasons because Section 2 is an irregular section consisting of one horizontal row of lots (Lots 1, 2, 3 and 4) containing 173.08 acres. This nonstandard spacing unit has previously been approved for the Skinny "QO" State No. 1 Well which is located in Lot 1 of this irregular section. This spacing unit will be simultaneously dedicated to these wells as part of the infill well program approved for this pool by Oil Conservation Division Order No. R-9976-C.


William J. LeMay, Director
Oil Conservation Division
New Mexico Department of Energy,
Minerals and Natural Resources
August 21, 1996
Page 2

Attached hereto as Exhibit A is a plat showing the subject spacing unit, the proposed unorthodox well location, the offsetting wells and the diagonal and adjoining spacing units.

Exhibit B hereto is a list of the parties affected by this application. On this date, a copy of this application, including the plat described in Rule 104 F (3), was provided to each of the affected parties as required by Division Rule 104 F (4) by certified mail advising each that if they have an objection to this location it must be filed in writing with the Division's Santa Fe office within twenty days from the date this notice was mailed.

Your attention to this application is appreciated.

Very truly yours,

A handwritten signature in black ink, appearing to read "William F. Carr", with a long, sweeping horizontal line extending to the right.

WILLIAM F. CARR
Attorney for Yates Petroleum Corporation

Enclosures

cc: Ms. Janet Richardson
Yates Petroleum Corporation
105 South Fourth Street
Artesia, New Mexico 88210

EXHIBIT A

Yates Petroleum Corporation
 Skinny "QO" State No. 7 Well
 660 feet from the South line and 990 feet from the West line
 Section 2, Township 6 South, Range 25 East, NMPM
 Chaves County, New Mexico

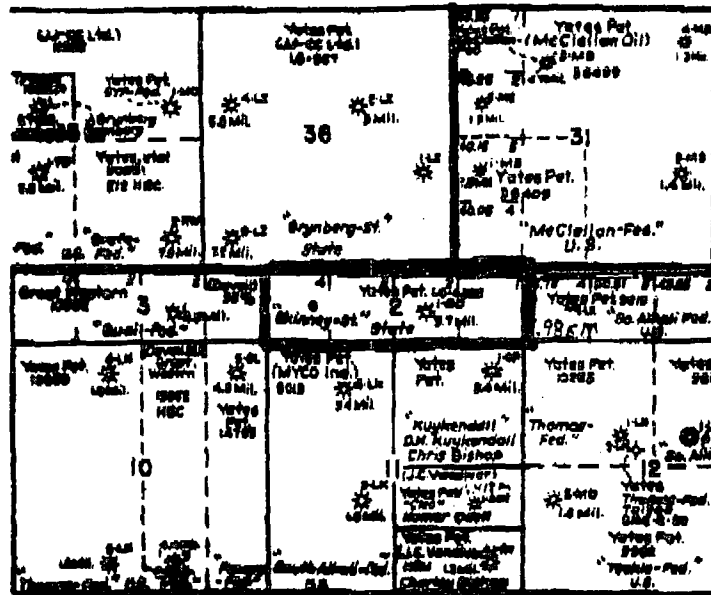


EXHIBIT B

AFFECTED PARTIES

Application of Yates Petroleum Corporation for
administrative approval of an unorthodox well location
Skinny "QO" State No. 7 Well
660 feet from the South line and 990 feet from the West line
Section 2, Township 6 South, Range 25 East, NMPM
Chaves County, New Mexico

Great Western Drilling Company
Post Office Box 1659
Midland, Texas 79701

Davoil Inc.
6300 Ridgelea Pl., Suite 1208
Fort Worth, Texas 76116-5738

CAMPBELL, CARR, BERGE
& SHERIDAN, P.A.
LAWYERS

MICHAEL B. CAMPBELL
WILLIAM F. CARR
BRADFORD C. BERGE
MARK F. SHERIDAN

MICHAEL H. FELDEWERT
TANYA M. TRUJILLO
PAUL R. OWEN

JACK M. CAMPBELL
OF COUNSEL

JEFFERSON PLACE
SUITE 1 - 110 NORTH GUADALUPE
POST OFFICE BOX 2208
SANTA FE, NEW MEXICO 87504-2208
TELEPHONE: (505) 988-4421
TELECOPIER: (505) 983-6043

August 21, 1996

CERTIFIED MAIL
RETURN RECEIPT REQUESTED

Great Western Drilling Company
Post Office Box 1659
Midland, Texas 79701


Re: *Application of Yates Petroleum Corporation for administrative approval of an unorthodox well location for its Skinny "QO" state No. 7 Well, 660 feet from the South line and 990 feet from the West line of Section 2, Township 6 South, Range 25 East, N.M.P.M., Chaves County, New Mexico*

Gentlemen:

Enclosed is a copy of the above-referenced application which was filed on this date on behalf of Yates Petroleum Corporation for administrative approval of an unorthodox well location for its proposed Skinny "QO" State No. 7 Well to be drilled 660 feet from the South line and 990 feet from the West line of Section 2, Township 6 South, Range 25 East, N.M.P.M., Chaves County, New Mexico.

As the owner of an interest which will be affected by the proposed well, you may object to this application. Objections must be filed in writing at the Division's Santa Fe office within twenty days from the date this notice was sent. If no objection is received within twenty days after the Division Director receives this application, the unorthodox location may be approved.

Very truly yours,



WILLIAM F. CARR

enc.

cc: Ms. Janet Richardson

CAMPBELL, CARR, BERGE
& SHERIDAN, P.A.
LAWYERS

MICHAEL B. CAMPBELL
WILLIAM F. CARR
BRADFORD C. BERGE
MARK F. SHERIDAN

MICHAEL H. FELDEWERT
TANYA M. TRUJILLO
PAUL R. OWEN

JACK M. CAMPBELL
OF COUNSEL

JEFFERSON PLACE
SUITE 1 - 110 NORTH GUADALUPE
POST OFFICE BOX 2208
SANTA FE, NEW MEXICO 87504-2208
TELEPHONE: (505) 988-4421
TELECOPIER: (505) 983-6043

August 21, 1996

CERTIFIED MAIL
RETURN RECEIPT REQUESTED

Davoil Inc.
6300 Ridgelea Pl., Suite 1208
Fort Worth, Texas 76116-5738


Re: *Application of Yates Petroleum Corporation for administrative approval of an unorthodox well location for its Skinny "QO" state No. 7 Well, 660 feet from the South line and 990 feet from the West line of Section 2, Township 6 South, Range 25 East, N.M.P.M., Chaves County, New Mexico*

Gentlemen:

Enclosed is a copy of the above-referenced application which was filed on this date on behalf of Yates Petroleum Corporation for administrative approval of an unorthodox well location for its proposed Skinny "QO" State No. 7 Well to be drilled 660 feet from the South line and 990 feet from the West line of Section 2, Township 6 South, Range 25 East, N.M.P.M., Chaves County, New Mexico.

As the owner of an interest which will be affected by the proposed well, you may object to this application. Objections must be filed in writing at the Division's Santa Fe office within twenty days from the date this notice was sent. If no objection is received within twenty days after the Division Director receives this application, the unorthodox location may be approved.

Very truly yours,



WILLIAM F. CARR

enc.

cc: Ms. Janet Richardson

CAMPBELL, CARR, BERGE
& SHERIDAN, P.A.
LAWYERS

MICHAEL B. CAMPBELL
WILLIAM F. CARR
BRADFORD C. BERGE
MARK F. SHERIDAN

MICHAEL H. FELDEWERT
TANYA M. TRUJILLO
PAUL R. OWEN

JACK M. CAMPBELL
OF COUNSEL

JEFFERSON PLACE
SUITE 1 - 110 NORTH GUADALUPE
POST OFFICE BOX 2208
SANTA FE, NEW MEXICO 87504-2208
TELEPHONE: (505) 988-4421
TELECOPIER: (505) 983-6043

August 21, 1996

HAND-DELIVERED

William J. LeMay, Director
Oil Conservation Division
New Mexico Department of Energy,
Minerals and Natural Resources
2040 South Pacheco Street
Santa Fe, New Mexico 87505

RECEIVED

AUG 21 1996

Oil Conservation Division

Re: *Application of Yates Petroleum Corporation for Administrative Approval of an Unorthodox Well Location for its Skinny "QO" State No. 7 Well, 660 feet from the South line and 990 feet from the West line of Section 2, Township 6 South, Range 25 East, N.M.P.M., Chaves County, New Mexico.*

Dear Mr. LeMay:

Yates Petroleum Corporation hereby seeks administrative approval pursuant to the provisions of Division Rule 104 F (2) adopted on January 18, 1996, of an unorthodox well location for its Skinny "QO" State No. 7 Well to be drilled at an unorthodox well location 660 feet from the South line and 990 feet from the West line of Section 2, Township 6 South, Range 25 East, N.M.P.M., Chaves County, New Mexico.

This location in the Abo formation, Pecos Slope-Abo Gas Pool, is unorthodox for topographical reasons because Section 2 is an irregular section consisting of one horizontal row of lots (Lots 1, 2, 3 and 4) containing 173.08 acres. This nonstandard spacing unit has previously been approved for the Skinny "QO" State No. 1 Well which is located in Lot 1 of this irregular section. This spacing unit will be simultaneously dedicated to these wells as part of the infill well program approved for this pool by Oil Conservation Division Order No. R-9976-C.


William J. LeMay, Director
Oil Conservation Division
New Mexico Department of Energy,
Minerals and Natural Resources
August 21, 1996
Page 2

Attached hereto as Exhibit A is a plat showing the subject spacing unit, the proposed unorthodox well location, the offsetting wells and the diagonal and adjoining spacing units.

Exhibit B hereto is a list of the parties affected by this application. On this date, a copy of this application, including the plat described in Rule 104 F (3), was provided to each of the affected parties as required by Division Rule 104 F (4) by certified mail advising each that if they have an objection to this location it must be filed in writing with the Division's Santa Fe office within twenty days from the date this notice was mailed.

Your attention to this application is appreciated.

Very truly yours,

A handwritten signature in black ink, appearing to read "William F. Carr", with a long, sweeping horizontal line extending to the right.

WILLIAM F. CARR
Attorney for Yates Petroleum Corporation

Enclosures

cc: Ms. Janet Richardson
Yates Petroleum Corporation
105 South Fourth Street
Artesia, New Mexico 88210

EXHIBIT A

Yates Petroleum Corporation
 Skinny "QO" State No. 7 Well
 660 feet from the South line and 990 feet from the West line
 Section 2, Township 6 South, Range 25 East, NMPM
 Chaves County, New Mexico

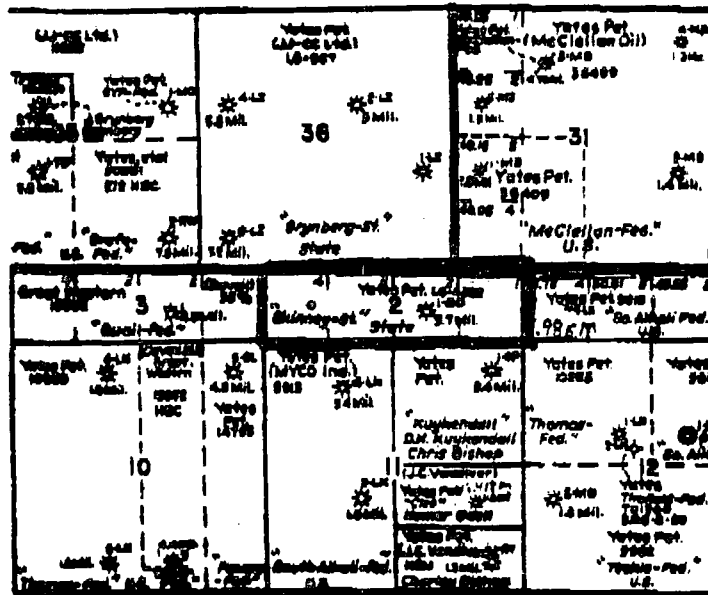


EXHIBIT B

AFFECTED PARTIES

Application of Yates Petroleum Corporation for
administrative approval of an unorthodox well location
Skinny "QO" State No. 7 Well
660 feet from the South line and 990 feet from the West line
Section 2, Township 6 South, Range 25 East, NMPM
Chaves County, New Mexico

Great Western Drilling Company
Post Office Box 1659
Midland, Texas 79701

Davoil Inc.
6300 Ridgelea Pl., Suite 1208
Fort Worth, Texas 76116-5738

CAMPBELL, CARR, BERGE
& SHERIDAN, P.A.
LAWYERS

MICHAEL B. CAMPBELL
WILLIAM F. CARR
BRADFORD C. BERGE
MARK F. SHERIDAN

MICHAEL H. FELDEWERT
TANYA M. TRUJILLO
PAUL R. OWEN

JACK M. CAMPBELL
OF COUNSEL

JEFFERSON PLACE
SUITE 1 - 110 NORTH GUADALUPE
POST OFFICE BOX 2208
SANTA FE, NEW MEXICO 87504-2208
TELEPHONE: (505) 988-4421
TELECOPIER: (505) 983-6043

August 21, 1996

CERTIFIED MAIL
RETURN RECEIPT REQUESTED

Great Western Drilling Company
Post Office Box 1659
Midland, Texas 79701


Re: *Application of Yates Petroleum Corporation for administrative approval of an unorthodox well location for its Skinny "QO" state No. 7 Well, 660 feet from the South line and 990 feet from the West line of Section 2, Township 6 South, Range 25 East, N.M.P.M., Chaves County, New Mexico*

Gentlemen:

Enclosed is a copy of the above-referenced application which was filed on this date on behalf of Yates Petroleum Corporation for administrative approval of an unorthodox well location for its proposed Skinny "QO" State No. 7 Well to be drilled 660 feet from the South line and 990 feet from the West line of Section 2, Township 6 South, Range 25 East, N.M.P.M., Chaves County, New Mexico.

As the owner of an interest which will be affected by the proposed well, you may object to this application. Objections must be filed in writing at the Division's Santa Fe office within twenty days from the date this notice was sent. If no objection is received within twenty days after the Division Director receives this application, the unorthodox location may be approved.

Very truly yours,



WILLIAM F. CARR

enc.

cc: Ms. Janet Richardson

CAMPBELL, CARR, BERGE
& SHERIDAN, P.A.
LAWYERS

MICHAEL B. CAMPBELL
WILLIAM F. CARR
BRADFORD C. BERGE
MARK F. SHERIDAN

MICHAEL H. FELDEWERT
TANYA M. TRUJILLO
PAUL R. OWEN

JACK M. CAMPBELL
OF COUNSEL

JEFFERSON PLACE
SUITE 1 - 110 NORTH GUADALUPE
POST OFFICE BOX 2208
SANTA FE, NEW MEXICO 87504-2208
TELEPHONE: (505) 988-4421
TELECOPIER: (505) 983-6043

August 21, 1996

CERTIFIED MAIL
RETURN RECEIPT REQUESTED

Davoil Inc.
6300 Ridgela Pl., Suite 1208
Fort Worth, Texas 76116-5738


Re: *Application of Yates Petroleum Corporation for administrative approval of an unorthodox well location for its Skinny "QO" state No. 7 Well, 660 feet from the South line and 990 feet from the West line of Section 2, Township 6 South, Range 25 East, N.M.P.M., Chaves County, New Mexico*

Gentlemen:

Enclosed is a copy of the above-referenced application which was filed on this date on behalf of Yates Petroleum Corporation for administrative approval of an unorthodox well location for its proposed Skinny "QO" State No. 7 Well to be drilled 660 feet from the South line and 990 feet from the West line of Section 2, Township 6 South, Range 25 East, N.M.P.M., Chaves County, New Mexico.

As the owner of an interest which will be affected by the proposed well, you may object to this application. Objections must be filed in writing at the Division's Santa Fe office within twenty days from the date this notice was sent. If no objection is received within twenty days after the Division Director receives this application, the unorthodox location may be approved.

Very truly yours,



WILLIAM F. CARR

enc.

cc: Ms. Janet Richardson

CMD :
OG5SECT

ONGARD
INQUIRE LAND BY SECTION

08/27/96 13:20:31
OGOMES - EMEY
PAGE NO: 2

Sec : 02 Twp : 06S Rng : 25E Section Type : NORMAL

4 43.44 CS LG4333 07/87 YATES PETROLEUM C A	3 43.36 CS LG4333 07/87 YATES PETROLEUM C A	2 43.22 CS LG4333 07/87 YATES PETROLEUM C A	1 43.06 CS LG4333 07/87 YATES PETROLEUM C A
4 43.44 CS LG4333 07/87 YATES PETROLEUM C A	3 43.36 CS LG4333 07/87 YATES PETROLEUM C A	2 43.22 CS LG4333 07/87 YATES PETROLEUM C A	1 43.06 CS LG4333 07/87 YATES PETROLEUM C A

PF01 HELP PF02 PF03 EXIT PF04 GoTo PF05 PF06
PF07 BKWD PF08 FWD PF09 PRINT PF10 SDIV PF11 PF12

43.44
43.36

86.80
43.22

130.02
43.06

73.08

OGRID Identifier : 25575 YATES PETROLEUM CORPORATION

Prop Identifier : 12746 SKINNY QO STATE

API Well Identifier : 30 5 63092

Well No : 7

Surface Locn - UL : 4 Sec : 2 Twp : 06S Range : 25E Lot Idn :

Multiple comp (S/M/C): N TVD Depth (Feet) : MVD Depth (Feet):

Spud Date : P/A Date :

Casing/Linear Record:

S Size

Grade Weight

Depth(ft)

Depth(ft)

Hole Size

Cement

TOC

(inches)

(lb/ft)

Top-Liner

Bot-Liner

(inches)

(Sacks)

(feet)

Code

E0004: No matching record found. Enter data to create.

PF01 HELP

PF02

PF03 EXIT

PF04 GoTo

PF05

PF06 CONFIRM

PF07

PF08

PF09 COMMENT

PF10 TLOG

PF11

PF12

Sec : 02 Twp : 06S Rng : 25E UL: 4 Lot-Idn :
Acreage : 43.44 Bene Grp : CS Seismic Permit :
Lease Number : LG4333 0 Expr Dte : 07/01/1987
Lessee : 25575 YATES PETROLEUM CORPORATION
Comm Agr Names :

Unit Agr Names :

S	API Num	Status
---	---------	--------

30	005 63092	A
----	-----------	---

PF01 HELP	PF02	PF03 EXIT	PF04 GoTo	PF05	PF06
PF07 BKWD	PF08 FWD	PF09	PF10	PF11	PF12