


April 1, 1997



Chevron

Chevron U.S.A. Production Company
P.O. Box 1150
Midland, TX 79702

**Administrative Application For Simultaneous Dedication
Eumont Yates 7Rvrs Qn (Pro Gas) Pool
1980' FSL and 2310' FWL
Section 17, T-20-S, R-37-E
Lea County, New Mexico**

State of New Mexico
Energy, Minerals & Natural Resources Dept.
Oil Conservation Division
2040 South Pacheco
Santa Fe, New Mexico 87504

Attn: Mr. William J. LeMay -- Director

Gentlemen:

Chevron U.S.A. Inc. respectfully requests your approval of this administrative application for Simultaneous Dedication.

Chevron is planning to drill and complete the Theodore Anderson #11 in the Eumont Yates 7 Rvrs Qn (Pro Gas) Pool. It is our desire to simultaneously dedicate the existing 240-acre Eumont Gas Proration Unit currently assigned to our Theodore Anderson #4 and Theodore Anderson #7 [Administrative Order R-6410 and Administrative Order NSP-129] to all three wells. The 240-acre gas proration unit comprises the W/2 of the NW/4 and all of the NE/4 of Section 17, T-20-S, R-37-E, Lea County, New Mexico. As the Theodore Anderson #4 and #7 are producing at a current rate of 990 MCF/D, the proposed new drill of Well #11 will essentially capture reserves which otherwise would not be produced from this GPU.

Chevron respectfully requests your approval of this administrative application for simultaneous dedication. Attached is a vicinity map, location verification map and a Form C-102 plat.

If you have any questions or require any further information concerning this application, please contact me at (915) 687-7347.

Yours very truly,

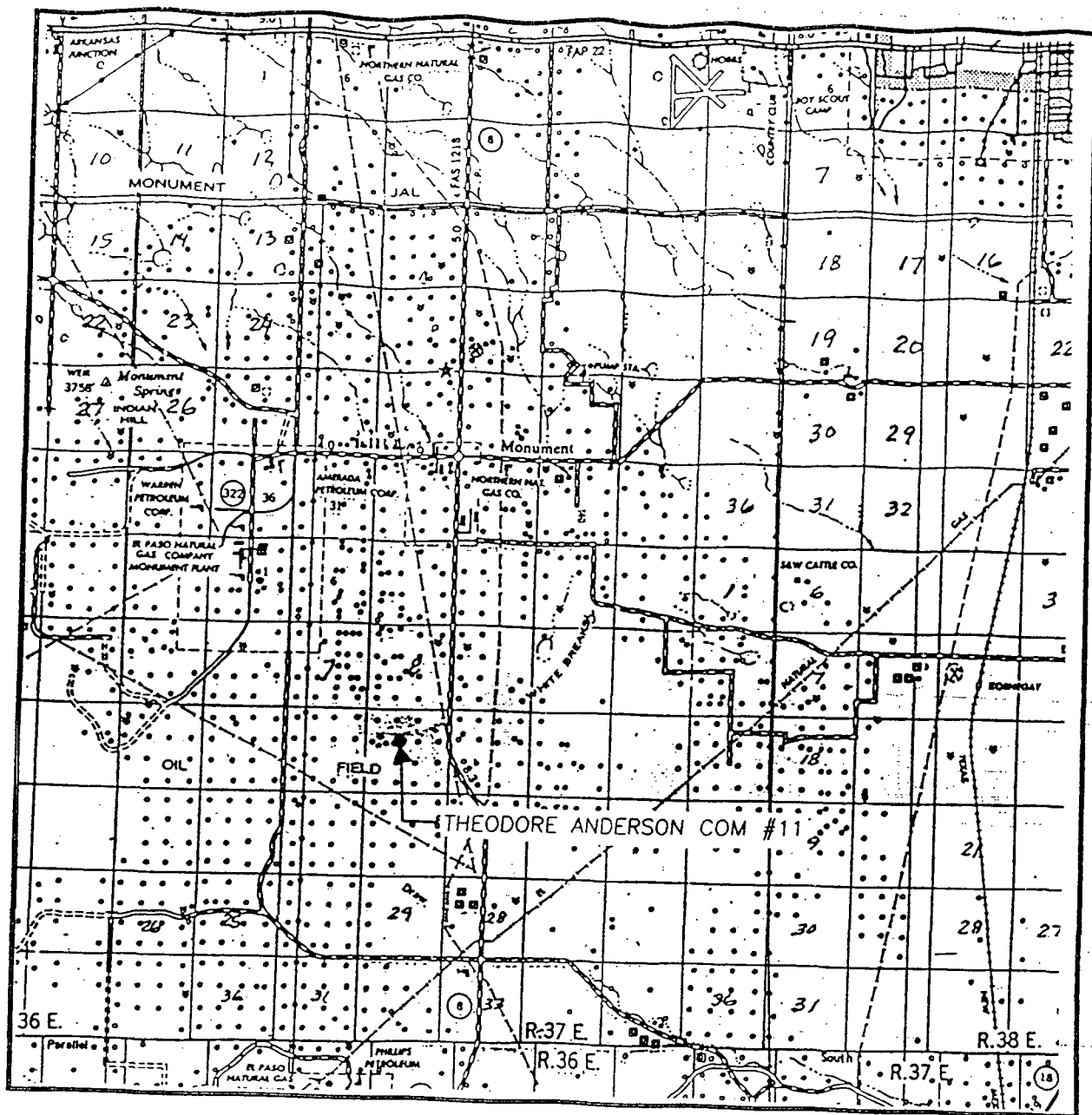
J. H. Saenz
Petroleum Engineer

JHS/jhs
Attachments

cc: NMOCD -- Hobbs, NM
J. K. Ripley
N. V. Mouser

D. K. Beckham
J. B. Wilkinson
Central Files - Lease/Well Files

VACUUM MAP



SCALE: 1" = 2 MILES

SEC. 17 TWP. 20-S RGE. 37-E

SURVEY N.M.P.M.

COUNTY LEA

DESCRIPTION 1980' FNL & 2310' FWL

ELEVATION 3533

OPERATOR CHEVRON U.S.A. INC.

LEASE THEODORE ANDERSON COM

JOHN WEST ENGINEERING
HOBBS, NEW MEXICO
(505) 393-3117

CONTOUR INTERVAL:
MONUMENT SOUTH - 5'

MONUMENT SOUTH, N.M.

**JOHN WEST ENGINEERING
HOBBS, NEW MEXICO
(505) 393-3117**

District I
PO Box 1988, Hobbs, NM 88241-1988
District II
PO Drawer DD, Artesia, NM 88211-0719
District III
1000 Rio Brazos Rd., Aztec, NM 87410
District IV
PO Box 2088, Santa Fe, NM 87504-2088

State of New Mexico
Energy, Minerals & Natural Resources Department

OIL CONSERVATION DIVISION
PO Box 2088
Santa Fe, NM 87504-2088

Form C-102
Revised February 10, 1994
Instructions on back
Submit to Appropriate District Office
State Lease - 4 Copies
Fee Lease - 3 Copies

☐ AMENDED REPORT

WELL LOCATION AND ACREAGE DEDICATION PLAT

API Number 30-025-33891		Pool Code 76480		Pool Name Cumont; Yates-7 Rivers On (Pro Gas)	
Property Code 2565		Property Name Theodore Anderson			Well Number 11
OGRID No. 4323		Operator Name Chevron U.S.A. Inc.			Elevation 3533

¹⁰ Surface Location

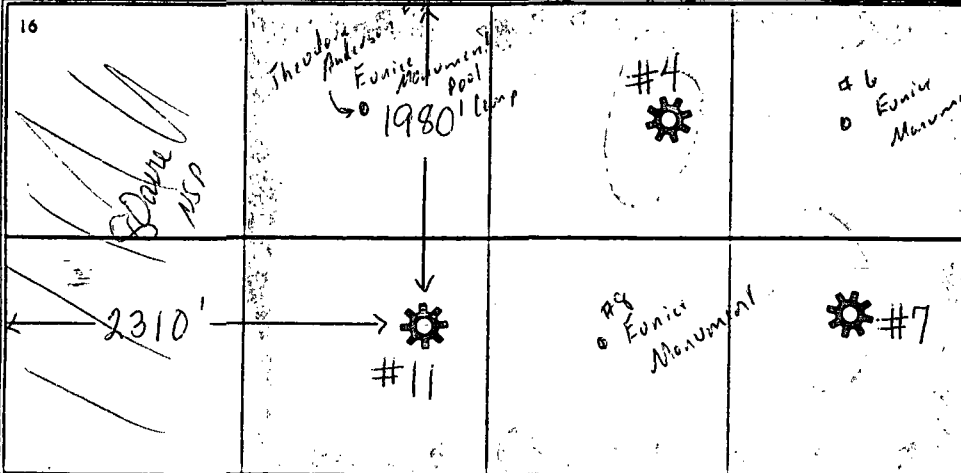
UL or lot no. F	Section 17	Township 20S	Range 37E	Lot Idn	Feet from the 1980'	North/South line North	Feet from the 2310'	East/West line West	County Lea
--------------------	---------------	-----------------	--------------	---------	------------------------	---------------------------	------------------------	------------------------	---------------

¹¹ Bottom Hole Location If Different From Surface

UL or lot no.	Section	Township	Range	Lot Idn	Feet from the	North/South line	Feet from the	East/West line	County
---------------	---------	----------	-------	---------	---------------	------------------	---------------	----------------	--------

¹² Ductile	¹³ Acres	¹⁴ Joint or Infill	¹⁵ Consolidation Code	¹⁶ Order No.
-----------------------	---------------------	-------------------------------	----------------------------------	-------------------------

NO ALLOWABLE WILL BE ASSIGNED TO THIS COMPLETION UNTIL ALL INTERESTS HAVE BEEN CONSOLIDATED
OR A NON-STANDARD UNIT HAS BEEN APPROVED BY THE DIVISION

¹⁶ 				¹⁷ OPERATOR CERTIFICATION I hereby certify that the information contained herein is true and complete to the best of my knowledge and belief. Signature: <u>Tanya Kerley</u> Printed Name: <u>Tanya Kerley</u> Title: <u>Office Assistant</u> Date: <u>4/01/97</u>	
¹⁸ SURVEYOR CERTIFICATION I hereby certify that the well location shown on this plat was plotted from field notes of actual surveys made by me or under my supervision, and that the same is true and correct to the best of my belief. Date of Survey: Signature and Seal of Professional Surveyer: Certificate Number:					

OIL CONSERVATION COMMISSION

P. O. BOX 871

SANTA FE, NEW MEXICO

RECEIVED NEW MEXICO

April 23, 1955

Gulf Oil Corporation
P. O. Drawer 1290
Fort Worth 1, Texas

Attention: Mr. B. E. Thompson

Administrative Order NSP-129

I have examined the application dated _____
Gentlemen:

Reference is made to your application for approval of a 240-acre non-standard gas proration unit in the Eumont Gas Pool consisting of the following acreage: and my recommendations are as follows:

Township 20 South, Range 37 ^{EAST} South, NMPM
Ne/4, E/2 NW/4 of Section 17

It is understood that this unit is to be ascribed to your Theodore Anderson Well No. 4, located 660 feet from the North line, and 1980 feet from the East line of Section 17, in the NW/4 NE/4 of Section 17, Township 20 South, Range 37 East, NMPM, Lea County, New Mexico.

By authority granted me under provisions of Rule 5, Section (b)-6 of the Special Rules and Regulations for the Eumont Gas Pool, as set forth in Order R-520, you are hereby authorized to operate the above described acreage as a non-standard gas proration unit, with allowable to be assigned thereto in accordance with pool rules, based upon the unit size of 240 acres.

Very truly yours,

W. B. Macey
Secretary-Director

WBM:jh

cc: Oil Conservation Commission, Hobbs
N. M. Oil and Gas Engineering Committee, Hobbs

CMD : ONGARD 05/05/97 11:09:52
OG6C101 C101-APPLICATION FOR PERMIT TO DRILL OGOMES -EMF1

OGRID Idn : 4323 API Well No: 30 25 33891 APD Status(A/C/P): A
Opr Name, Addr: CHEVRON U S A INC Aprvl/Cncl Date : 03-24-1997
PO BOX J SECTION 975R
CONCORD, CA 94524

Prop Idn: 2565 THEODORE ANDERSON Well No: 11

	U/L	Sec	Township	Range	Lot	Idn	North/South	East/West
	---	---	-----	-----	-----	-----	-----	-----
Surface Locn :	F	17	20S	37E			FTG 1980 F N	FTG 2310 F W
OCD U/L :	F		API County :	25				

Work typ(N/E/D/P/A) : N Well typ(O/G/M/I/S/W/C): G Cable/Rotary (C/R) : R
Lease typ(F/S/P/N/J/U/I): S Ground Level Elevation : 3533

State Lease No: Multiple Comp (Y/N) : S
Prpsd Depth : 3900 Prpsd Frmtn : YATES-SEVEN RIVERS-QUEEN

E0009: Enter data to modify record

PF01 HELP	PF02	PF03 EXIT	PF04 GoTo	PF05	PF06 .CONFIRM
PF07	PF08	PF09 PRINT	PF10 C102	PF11 HISTORY	PF12