

SD N/R




Chevron

April 28, 1998

Administrative Application For
Simultaneous Dedication
Eumont Yates 7 Rvrs Qn (Pro Gas) Pool
Arnott Ramsay (NCT-D) #5
1980' FNL and 1980' FEL
Section 33, T-21-S, R-36-E
Lea County, New Mexico

Chevron U.S.A. Production Company
P.O. Box 1150
Midland, TX 79702



State of New Mexico
Energy, Minerals & Natural Resources Dept.
Oil Conservation Division
2040 South Pacheco
Santa Fe, New Mexico 87504

Attn.: Mrs. Lori Wrotenbury – Director

Gentlemen:

Chevron U.S.A. Inc. respectfully requests your approval of this administrative application for Simultaneous Dedication in the Eumont Yates 7 Rvrs Qn (Pro Gas) Pool.

Chevron has reinitiated production on the **Arnott Ramsay (NCT-D) # 5** in the Eumont Yates 7 Rvrs Qn (Pro Oil) Pool in December of 1997. January production has indicated the well is no longer a productive oil well (average 0 BOPD). With no oil production, the well exceeds the Gas Oil Ratio limit and needs to be reclassified as a Eumont Yates 7 Rvrs Qn (Pro Gas) Pool well. Also, in the near future, it is planned to recomple the **Arnott Ramsay (NCT-D) # 5** to a higher Eumont gas interval. The Arnott Ramsay (NCT-D) # 5 will replace the Eumont Gas well, the Arnott Ramsay (NCT-D) # 14, which was plugged and abandoned in the last half of 1997 due to a severe casing failure. At this time we are requesting NMOCD approval for simultaneously dedication of the 320-acre Eumont Gas Proration Unit currently assigned to our Arnott Ramsay (NCT-D) # 3, # 14, and # 15 (Order No. NSP-607, letter dated January 16, 1979, and Order No. NSL-3193(SD)) to wells # 3, # 5, and # 15. The 320-acre gas proration unit comprises the N/2 of Section 33, T-21-S, R-36-E, Lea County, New Mexico. As the Arnott Ramsay (NCT-D) # 3, # 14, and # 15 are producing at a current combined rate of 270 MCF/D, the recompletion of Well # 5 will essentially capture reserves which otherwise would not be produced from this GPU.

Chevron respectfully requests your approval of this administrative application for Simultaneous Dedication. Attached is Order No. NSL-3193(SD), letter dated January 16, 1979, Order No. NSP-607, a vicinity map and a Form C-102 plat. A copy of this letter and attachments are being furnished by Certified Mail to offset operators as their notice of this application.

If you have any questions or require any further information concerning this application, please contact me at (915) 687-7347.

Yours very truly,

J. H. Saenz

Petroleum Engineer

Attachments

cc: NMOCD -- Hobbs, NM
J. K. Ripley
N. V. Mouser

D. K. Beckham
J. B. Wilkinson
Central Files - Lease/Well Files

State of New Mexico
Oil Conservation Commission

LAND COMMISSIONER
E. S. JOHNNY WALKER
MEMBER


Name	Init.
Prod Mgr	
Area Engr	2413
Petr Engr	CR
Drig Fmn	
Geologist	
Area Clk	
File	



P. O. BOX 971
SANTA FE

STATE GEOLOGIST
A. L. PORTER, JR.
SECRETARY - DIRECTOR

July 3, 1962



Gulf Oil Corporation
P. O. Drawer 1938
Roswell, New Mexico

Attention: Mr. W. A. Shellshear

Administrative Order NSP-607

Gentlemen:

Reference is made to your application for approval of a 320-acre non-standard gas proration unit in the Eumont Gas Pool consisting of the following acreage:

LEA COUNTY, NEW MEXICO
TOWNSHIP 21 SOUTH, RANGE 36 EAST, NMPM
Section 33: N/2

It is understood that this unit is to be dedicated to your Arnott-Ramsay (NCT-D) Well No. 3, located 1980 feet from the North line and 1980 feet from the West line of said Section 33.

By authority granted me under the provisions of the Special Rules and Regulations for the Eumont Gas Pool, you are hereby authorized to operate the above-described acreage as a non-standard gas proration unit, with allowable to be assigned there-to in accordance with the pool rules, based upon the unit size of 320 acres.

Very truly yours,

A. L. Porter, Jr.

A. L. PORTER, Jr.,
Secretary-Director


by RSM

ALP/RSM/esr

cc: Oil Conservation Commission - Hobbs
Oil & Gas Engineering Committee - Hobbs



STATE OF NEW MEXICO
ENERGY AND MINERALS DEPARTMENT
OIL CONSERVATION DIVISION



POST OFFICE BOX 2088
STATE LAND OFFICE BUILDING
SANTA FE, NEW MEXICO 87501
(505) 827-2434

JERRY APODACA
GOVERNOR

NICK FRANKLIN
SECRETARY

January 16, 1979

Name	Init.
Area Mgr	FLA
Area Engr	MA
Area Geol	CLM
Area Prod Supt	CLM
Area Drlg Supt	K
Area Fin Dir	
CS - BDA	JS
mdw	MDW
File - Unit File -	

Gulf Oil Exploration and
Production Company
P. O. Box 670
Hobbs, New Mexico 88240

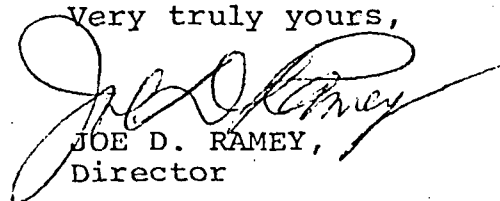
Attention: R. C. Anderson

Gentlemen:

You are hereby authorized to dedicate a previously approved non-standard 320-acre gas proration unit comprising the N/2 of Section 33, Township 21 South, Range 36 East, NMPM, Eumont Gas Pool, Lea County, New Mexico, to your Arnott-Ramsay (NCT-D) Well No. 15 located 810 feet from the North line and 1980 feet from the East line and your Arnott-Ramsay (NCT-D) Well No. 3 located 1980 feet from the North line and 1980 feet from the West line, both in said Section 33.

Further, you are hereby permitted to produce the allowable from any of the wells on the proration unit in any proportion.

Very truly yours,


JOE D. RAMEY,
Director

JDR/RLS/dr

cc: Oil Conservation Division - Hobbs
Oil & Gas Engineering Committee - Hobbs
Oil & Gas Division - Land Office - Santa Fe

Rev 11-20-92
Amz



STATE OF NEW MEXICO
ENERGY, MINERALS AND NATURAL RESOURCES DEPARTMENT
OIL CONSERVATION DIVISION



BRUCE KING
GOVERNOR

ANITA LOCKWOOD
CABINET SECRETARY

November 17, 1992

POST OFFICE BOX 2088
STATE LAND OFFICE BUILDING
SANTA FE, NEW MEXICO 87504
(505) 827-5800

Chevron USA, Inc.
Attention: A. W. Bohling
P.O. Box 1150
Midland, TX 79702

Administrative Order NSL-3193(SD)

Dear Mr. Bohling:

Reference is made to your application dated October 22, 1992, for an unorthodox Eumont gas well location in an existing non-standard 320-acre gas spacing and proration unit (GPU) for said Eumont Gas Pool comprising the N/2 of Section 33, Township 21 South, Range 36 East, NMPM, Lea County, New Mexico. Said GPU was authorized by Division Administrative Order NSP-607, dated July 3, 1962 and had dedicated thereon the Arnott-Ramsey (NCT-D) Well No. 3 located in Unit F of said Section 33.

By letter from the Division dated January 16, 1979, the Arnott-Ramsey (NCT-D) Well No. 15, drilled at a standard gas well location in Unit B of said Section 33, was simultaneously dedicated to said GPU.

It is my understanding that the subject well in this matter is currently a shut-in Eumont oil well and upon issuance of this order will be recompleted from the lower oil producing Queen zone to the Yates formation which should encounter gas.

By authority granted me under the provisions of Rule 2(c) of the Special Rules and Regulations for the Eumont Gas Pool, as promulgated by Division Order No. R-8170, as amended, the following described well located at an unorthodox gas well location is hereby approved:

*Arnott-Ramsey (NCT-D) Well No. 14
1980' FNL - 660' FEL (Unit H)*



Administrative Order NSL-3193(SD)


Chevron USA, Inc.

November 17, 1992

Page 2

Also, you are hereby authorized to simultaneously dedicate Eumont Gas production from the Arnott-Ramsey (NCT-D) Well No. 14 with the Arnott-Ramsey (NCT-D) Well Nos. 3 and 15. Furthermore, you are hereby permitted to produce the allowable assigned the subject GPU from all of the said wells in any proportion.

Sincerely,


A handwritten signature in black ink, appearing to read 'William J. LeMay', with a long, sweeping vertical line extending downwards from the end of the signature.

William J. LeMay
Director

WJL/MES/ag

cc: Oil Conservation Division - Hobbs
NM State Land Office - Santa Fe
File: NSP-607

Administrative Application For
 Simultaneous Dedication
 Eumont Yates 7Rvrs Qn (Pro Gas) Pool
 Arnott Ramsay (NCT-D) # 5
 1980' FNL and 1980' FEL
 Section 33, T-21-S, R-36-E
Lea County, New Mexico



District I
PO Box 1988, Hobbs, NM 88241-1988
District II
PO Drawer DD, Artesia, NM 88211-8719
District III
1000 Rio Grande Rd., Aztec, NM 87410
District IV
PO Box 2088, Santa Fe, NM 87504-2088

State of New Mexico
Energy, Minerals & Natural Resources Department

OIL CONSERVATION DIVISION
PO Box 2088
Santa Fe, NM 87504-2088

Form C-102
Revised February 10, 1994
Instructions on back
Submit to Appropriate District Office
State Lease - 4 Copies
Fee Lease - 3 Copies

☐ AMENDED REPORT

WELL LOCATION AND ACREAGE DEDICATION PLAT

API Number 30-025-04884	Pool Code 76480	Pool Name Eumont; Yates - 7 Rurs - Queen (Pro Gas)
Property Code 2569	Property Name Arnott Ramsay (NCT-D)	Well Number 3
OGRID No. 4323	Operator Name Chevron U.S.A., Inc.	Elevation 3589

10 Surface Location

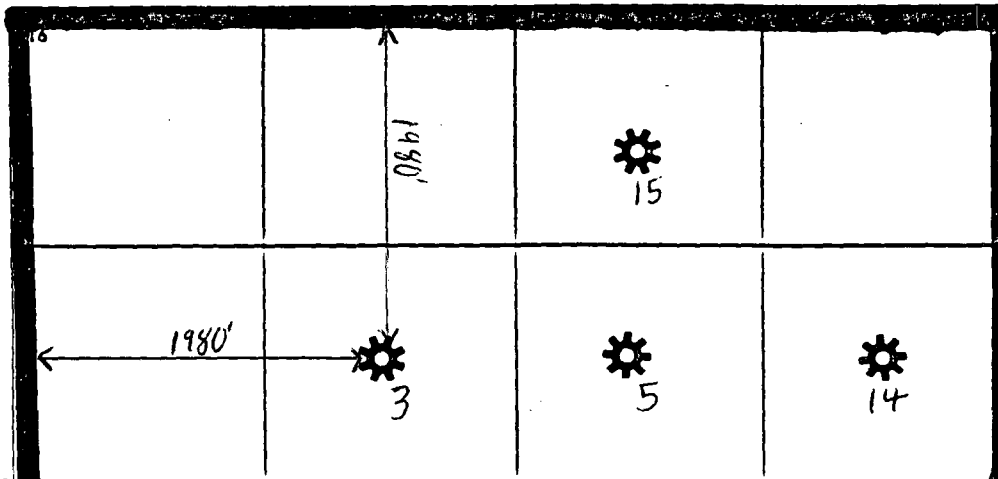
UL or lot no. F	Section 33	Township 21S	Range 36E	Lot Idn	Feet from the 1980	North/South line North	Feet from the 1980	East/West line WEST	County LEA
--------------------	---------------	-----------------	--------------	---------	-----------------------	---------------------------	-----------------------	------------------------	---------------

11 Bottom Hole Location If Different From Surface

UL or lot no.	Section	Township	Range	Lot Idn	Feet from the	North/South line	Feet from the	East/West line	County
---------------	---------	----------	-------	---------	---------------	------------------	---------------	----------------	--------

District 320	Acres	Joint or Infill	Consolidation Code	Order No.
-----------------	-------	-----------------	--------------------	-----------

NO ALLOWABLE WILL BE ASSIGNED TO THIS COMPLETION UNTIL ALL INTERESTS HAVE BEEN CONSOLIDATED
OR A NON-STANDARD UNIT HAS BEEN APPROVED BY THE DIVISION



17 OPERATOR CERTIFICATION

I hereby certify that the information contained herein is true and complete to the best of my knowledge and belief.

Signature
John H. Scenz
Printed Name
Production Eng.
Title
4-15-98
Date

18 SURVEYOR CERTIFICATION

I hereby certify that the well location shown on this plat was plotted from field notes of actual surveys made by me or under my supervision, and that the same is true and correct to the best of my belief.

Date of Survey
Signature and Seal of Professional Surveyor
Certificate Number

District I
PO Box 1988, Hobbs, NM 88241-1988
District II
PO Drawer DD, Artesia, NM 88211-8719
District III
1000 Rio Brazos Rd., Aztec, NM 87418
District IV
PO Box 2088, Santa Fe, NM 87504-2088

State of New Mexico
Energy, Minerals & Natural Resources Department

OIL CONSERVATION DIVISION
PO Box 2088
Santa Fe, NM 87504-2088

Form C-102
Revised February 10, 1994
Instructions on back
Submit to Appropriate District Office
State Lease - 4 Copies
Fee Lease - 3 Copies

☐ AMENDED REPORT

WELL LOCATION AND ACREAGE DEDICATION PLAT

AFT Number 30-025-26167	Pool Code 76480	Pool Name Eumont; Yates - 7 KURS - Queen (Pro Gas)
Property Code 2569	Property Name Arnott Ramsay (NCT-D)	Well Number 15
OGRID No. 4323	Operator Name Chevron U.S.A., Inc.	Elevation 3589

10 Surface Location

UL of lot no. B	Section 33	Township 21S	Range 36E	Lot Ids	Feet from the 810	North/South line North	Feet from the 1980	East/West line East	County LEA
--------------------	---------------	-----------------	--------------	---------	----------------------	---------------------------	-----------------------	------------------------	---------------

11 Bottom Hole Location if Different From Surface

UL of lot no.	Section	Township	Range	Lot Ids	Feet from the	North/South line	Feet from the	East/West line	County
---------------	---------	----------	-------	---------	---------------	------------------	---------------	----------------	--------

12 Ductile Iron 320	13 Joint or Is/IB	14 Consolidation Code	15 Order No.
------------------------	-------------------	-----------------------	--------------

NO ALLOWABLE WILL BE ASSIGNED TO THIS COMPLETION UNTIL ALL INTERESTS HAVE BEEN CONSOLIDATED
OR A NON-STANDARD UNIT HAS BEEN APPROVED BY THE DIVISION

16				17 OPERATOR CERTIFICATION			
				I hereby certify that the information contained herein is true and complete to the best of my knowledge and belief.			
				Signature John H Saenz			
				Printed Name Production Eng.			
				Title 4-15-98			
				Date			
				18 SURVEYOR CERTIFICATION			
				I hereby certify that the well location shown on this plat was plotted from field notes of actual surveys made by me or under my supervision, and that the same is true and correct to the best of my belief.			
				Date of Survey			
				Signature and Seal of Professional Surveyor			
				Certificate Number			

District I
PO Box 1988, Hobbs, NM 88241-1988
District II
PO Drawer DD, Artesia, NM 88211-9719
District III
1000 Rio Brazos Rd., Aztec, NM 87410
District IV
PO Box 2088, Santa Fe, NM 87504-2088

State of New Mexico
Energy, Minerals & Natural Resources Department

OIL CONSERVATION DIVISION
PO Box 2088
Santa Fe, NM 87504-2088

Form C-102
Revised February 10, 1994
Instructions on back
Submit to Appropriate District Office
State Lease - 4 Copies
Fee Lease - 3 Copies

☐ AMENDED REPORT

WELL LOCATION AND ACREAGE DEDICATION PLAT

API Number 30-025-04895	Pool Code 76480	Pool Name Eumont; Yates-7 KURS - Queen (Pro Gas)
Property Code 2569	Property Name Arnett Ramsay (NCT-D)	Well Number 14
OGRID No. 4323	Operator Name Chevron U.S.A., Inc.	Elevation 3580'

10 Surface Location

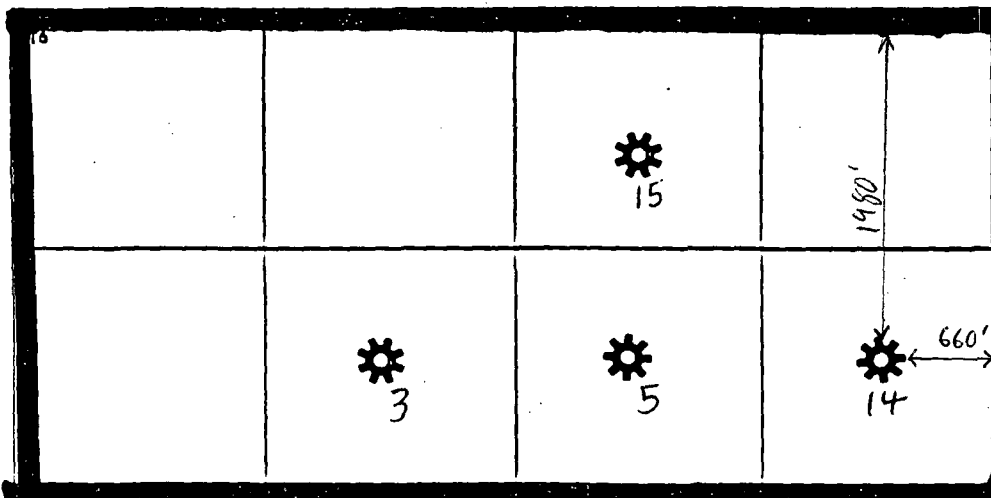
UL or lot no.	Section	Township	Range	Lot Idn	Feet from the	North/South line	Feet from the	East/West line	County
H	33	21S	36E		1980	North	660	East	LEA

11 Bottom Hole Location If Different From Surface

UL or lot no.	Section	Township	Range	Lot Idn	Feet from the	North/South line	Feet from the	East/West line	County

Deduction 320	Acres	Joint or Infill	Consolidation Code	Order No.
------------------	-------	-----------------	--------------------	-----------

NO ALLOWABLE WILL BE ASSIGNED TO THIS COMPLETION UNTIL ALL INTERESTS HAVE BEEN CONSOLIDATED
OR A NON-STANDARD UNIT HAS BEEN APPROVED BY THE DIVISION



17 OPERATOR CERTIFICATION

I hereby certify that the information contained herein is true and complete to the best of my knowledge and belief.

Signature John H Saenz
Printed Name Production Eng.
Title 4-15-98
Date

18 SURVEYOR CERTIFICATION

I hereby certify that the well location shown on this plat was plotted from field notes of actual surveys made by me or under my supervision, and that the same is true and correct to the best of my belief.

Date of Survey
Signature and Seal of Professional Surveyor
Certificate Number

District I
PO Box 1988, Hobbs, NM 88241-1988
District II
PO Drawer DD, Artesia, NM 88211-8719
District III
1000 Rio Brazos Rd., Aztec, NM 87410
District IV
PO Box 2088, Santa Fe, NM 87504-2088

State of New Mexico
Energy, Minerals & Natural Resources Department

OIL CONSERVATION DIVISION
PO Box 2088
Santa Fe, NM 87504-2088

Form C-102
Revised February 10, 1994
Instructions on back
Submit to Appropriate District Office
State Lease - 4 Copies
Fee Lease - 3 Copies

☐ AMENDED REPORT

WELL LOCATION AND ACREAGE DEDICATION PLAT

API Number 30-025-04886	Pool Code 76480	Pool Name Eumont; Yates - 7 KURS - Queen (Pro Gas)
Property Code 2569	Property Name Arnott Ramsay (NCT-D)	Well Number 5
OGRID No. 4323	Operator Name Chevron U.S.A., Inc.	Elevation 3585

10 Surface Location

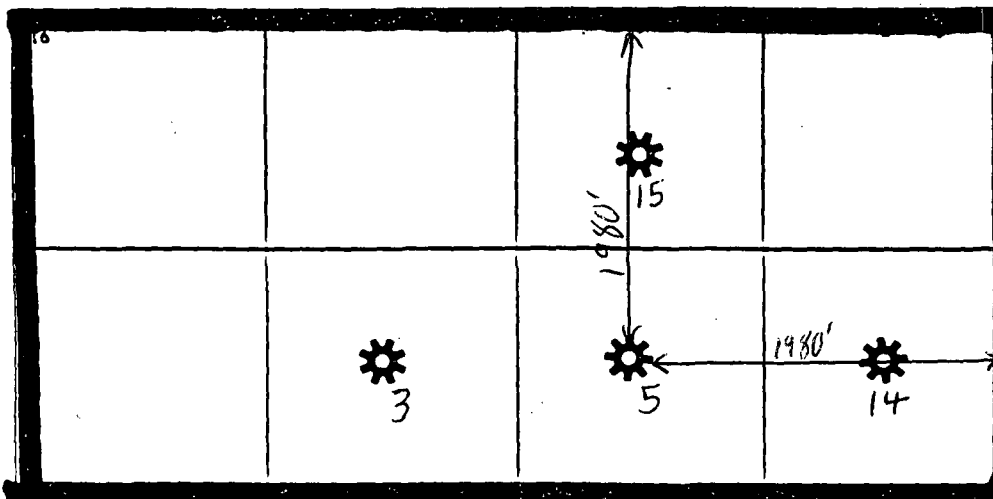
UL or lot no.	Section	Township	Range	Lot Idn	Feet from the	North/South line	Feet from the	East/West line	County
G	33	21S	36E		1980	North	1980	EAST	LEA

11 Bottom Hole Location If Different From Surface

UL or lot no.	Section	Township	Range	Lot Idn	Feet from the	North/South line	Feet from the	East/West line	County

12 Ductile Iron	13 Acres	14 Joint or Infill	15 Consolidation Code	16 Order No.
320				

NO ALLOWABLE WILL BE ASSIGNED TO THIS COMPLETION UNTIL ALL INTERESTS HAVE BEEN CONSOLIDATED
OR A NON-STANDARD UNIT HAS BEEN APPROVED BY THE DIVISION



17 OPERATOR CERTIFICATION

I hereby certify that the information contained herein is true and complete to the best of my knowledge and belief.

Signature
John H. Saenz
Printed Name
Production Eng.
Title
4-15-98
Date

18 SURVEYOR CERTIFICATION

I hereby certify that the well location shown on this plat was plotted from field notes of actual surveys made by me or under my supervision, and that the same is true and correct to the best of my belief.

Date of Survey
Signature and Seal of Professional Surveyor

Certificate Number

OFFSET OPERATORS

Conoco Inc.
10 Desta Drive, Ste. 100W
Midland, Texas 79705

Exxon Corporation
P. O. Box 4697
Houston, Texas 77210

Oxy USA Inc.
P. O. Box 50250
Midland, Texas 79710



Chevron

April 28, 1998

Chevron U.S.A. Production Company
P.O. Box 1150
Midland, TX 79702

Administrative Application For
Simultaneous Dedication
Eumont Yates 7Rvrs Qn (Pro Gas) Pool
Arnott Ramsay (NCT-D) # 5
1980' FNL and 1980' FEL
Section 33, T-21-S, R-36-E
Lea County, New Mexico

Conoco
10 Desta Drive, Ste. 100W
Midland, Texas 79705

Gentlemen:

Attached is a copy of Chevron's administrative application for NMOCD approval for Simultaneous Dedication in the Eumont Yates 7 Rvrs Qn (Pro Gas) Pool.

Chevron is planning to recomplete the **Arnott Ramsay (NCT-D) # 5** in the Eumont Yates 7 Rvrs Qn (Pro Gas) Pool. We are requesting NMOCD approval for simultaneously dedication of the 320-acre Eumont Gas Proration Unit currently assigned to our Arnott Ramsay (NCT-D) # 3, # 14, and # 15 to wells # 3 , # 5, and # 15.

If you have any questions or require any further information concerning this application, please contact me at (915) 687-7347.

Yours very truly,

J. H. Saenz
Petroleum Engineer

Attachments

cc: NMOCD -- Hobbs, NM
J. K. Ripley
N. V. Mouser

D. K. Beckham
J. B. Wilkinson
Central Files - Lease/Well Files



Chevron

April 28, 1998

Chevron U.S.A. Production Company
P.O. Box 1150
Midland, TX 79702

Administrative Application For
Simultaneous Dedication
Eumont Yates 7Rvrs Qn (Pro Gas) Pool
Arnott Ramsay (NCT-D) # 5
1980' FNL and 1980' FEL
Section 33, T-21-S, R-36-E
Lea County, New Mexico

Exxon Corporation
P. O. Box 4697
Houston, Texas 77210

Gentlemen:

Attached is a copy of Chevron's administrative application for NMOCD approval for Simultaneous Dedication in the Eumont Yates 7 Rvrs Qn (Pro Gas) Pool.

Chevron is planning to recomplete the **Arnott Ramsay (NCT-D) # 5** in the Eumont Yates 7 Rvrs Qn (Pro Gas) Pool. We are requesting NMOCD approval for simultaneously dedication of the 320-acre Eumont Gas Proration Unit currently assigned to our Arnott Ramsay (NCT-D) # 3, # 14, and # 15 to wells # 3, # 5, and # 15.

If you have any questions or require any further information concerning this application, please contact me at (915) 687-7347.

Yours very truly,

J.H. Saenz
Petroleum Engineer

Attachments

cc: NMOCD -- Hobbs, NM
J. K. Ripley
N. V. Mouser

D. K. Beckham
J. B. Wilkinson
Central Files - Lease/Well Files



Chevron

April 28, 1998

Chevron U.S.A. Production Company
P.O. Box 1150
Midland, TX 79702

Administrative Application For
Simultaneous Dedication
Eumont Yates 7Rvrs Qn (Pro Gas) Pool
Arnott Ramsay (NCT-D) # 5
1980' FNL and 1980' FEL
Section 33, T-21-S, R-36-E
Lea County, New Mexico

Oxy USA Inc.
P. O. Box 50250
Midland, Texas 79710

Gentlemen:

Attached is a copy of Chevron's administrative application for NMOCD approval for Simultaneous Dedication in the Eumont Yates 7 Rvrs Qn (Pro Gas) Pool.

Chevron is planning to recomplete the **Arnott Ramsay (NCT-D) # 5** in the Eumont Yates 7 Rvrs Qn (Pro Gas) Pool. We are requesting NMOCD approval for simultaneously dedication of the 320-acre Eumont Gas Proration Unit currently assigned to our Arnott Ramsay (NCT-D) # 3, # 14, and # 15 to wells # 3 , # 5, and # 15.

If you have any questions or require any further information concerning this application, please contact me at (915) 687-7347.

Yours very truly,

J. H. Saenz
Petroleum Engineer

Attachments

cc: NMOCD -- Hobbs, NM
J. K. Ripley
N. V. Mouser

D. K. Beckham
J. B. Wilkinson
Central Files - Lease/Well Files