

J. R. Abraham
424-1st National Bank Bldg
Albuquerque, New Mexico

MAIN OFFICE OCC

1964 JUL 14 PM 1:28

July-9-64

CERTIFIED MAIL
RETURN RECEIPT REQUESTED

Mr. A. L. Porter, Jr., Secretary-Director
New Mexico Oil Conservation Commission
P. O. Box 871
Santa Fe, New Mexico

Re: Application of J. R. Abraham for an
Exception of Rule 5 (A) of Order R-
1670 for Administrative Approval of
a Non-Standard Gas Proration Unit in
the Tapacito Pool, Rio Arriba County,
New Mexico

Dear Mr. Porter:

Pursuant to Rule 5 (B) of Order R-1670, J. R. Abraham submits his application, in triplicate, for an exception to Rule 5 (A) of Order R-1670 and administrative approval of a non-standard gas proration unit consisting of Lots 3, 4, and ~~NE/4 of SW/4, SE/4 of SW/4~~ of Section 7, Township 25 North, Range 3 West, N.M.P.M., Rio Arriba County, New Mexico. *E/2 SW/4*

In support of this application, Applicant respectfully states and shows the following:

1. The well to which this non-standard gas proration unit will be dedicated is the Stevie Joe #3, located eighteen hundred fifty feet from the South line (1850) and eighteen hundred fifty feet from the West line (1850) of Section 7.
2. Applicant owns all acreage within the section on which the non-standard unit is located, as indicated on Exhibit "A" attached hereto. The only offsetting acreage is owned by Southern Union Gas Company and have been furnished with a copy of this application with a request that their consent in the form of a waiver of notice and hearing be forwarded to the commission.
3. The non-standard unit consists of contiguous quarters-quarters sections or lots.
4. The non-standard gas proration unit contains 154.68 acres and its unorthodox size shape is due to a variation of the legal subdivision of the United States Public Land Survey.

Applicant respectfully requests that his application be promptly considered and that approval be administratively granted pursuant to Rule 5 (B) of Order R-1670 for the non-standard unit above described.

Yours very truly,

J. R. Abraham

J. R. ABRAHAM

cc Southern Union

NUMBER OF COPIES RECEIVED	
DISTRIBUTION	
SANTA FE	
FILE	
U.S.G.S.	
LAND OFFICE	
TRANSPORTER	OIL GAS
PRODUCTION OFFICE	
OPERATOR	

FORM C-128
Revised 5/1/57

NEW MEXICO OIL CONSERVATION COMMISSION **WELL LOCATION AND ACREAGE DEDICATION PLAT** SEE INSTRUCTIONS FOR COMPLETING THIS FORM ON THE REVERSE SIDE

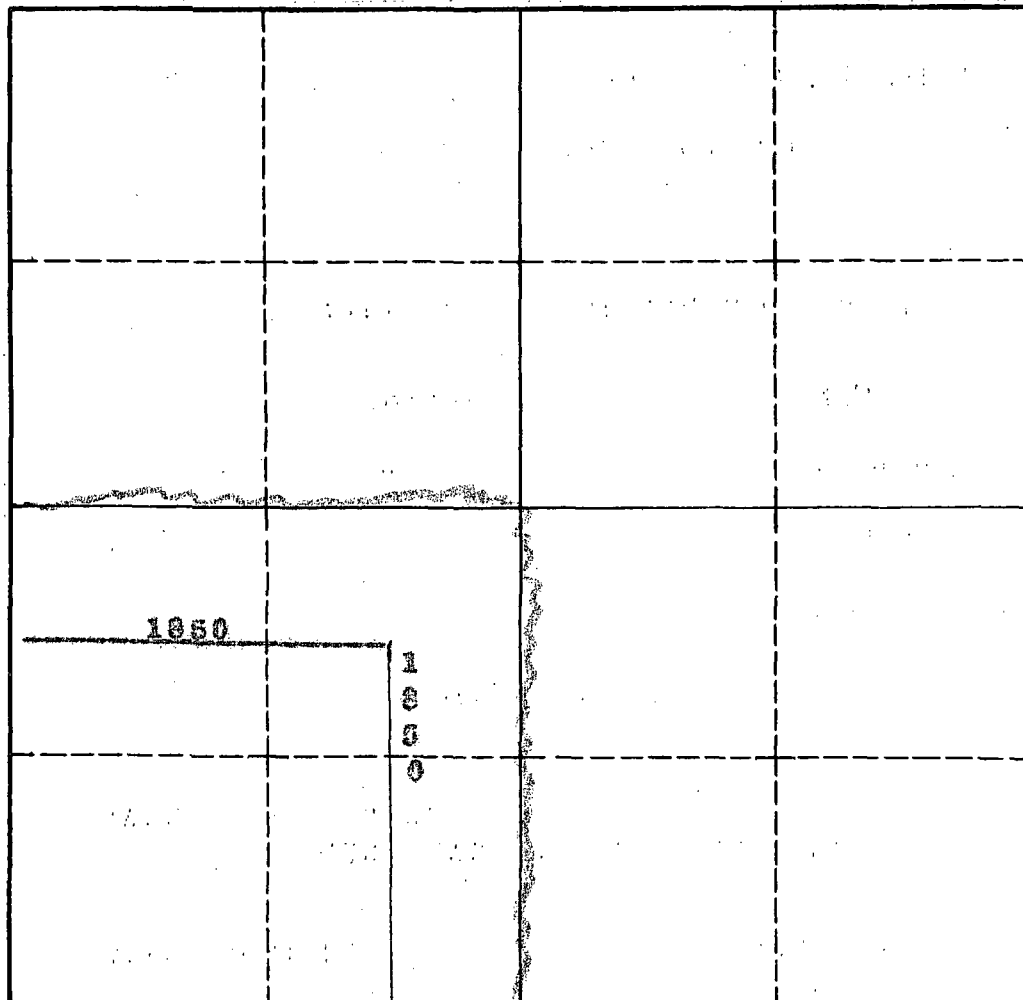
MAIN OFFICE OCC

SECTION A				1964 JUL 14 PM 1:10
Operator J. R. Abraham		Lease Stevie Joe Federal		Well No. 3
Unit Letter R	Section 7	Township 25N	Range 3W	County Rio Arriba
Actual Footage Location of Well: 1850 feet from the South line and 1850 feet from the West line				
Ground Level Elev. 7202.8	Producing Formation P-C	Pool Tapacito	Dedicated Acreage: 154.98 Acres	

1. Is the Operator the only owner in the dedicated acreage outlined on the plat below? YES _____ NO _____. ("Owner" means the person who has the right to drill into and to produce from any pool and to appropriate the production either for himself or for himself and another. (65-3-29 (e) NMSA 1935 Comp.)
2. If the answer to question one is "no," have the interests of all the owners been consolidated by communitization agreement or otherwise? YES _____ NO _____. If answer is "yes," Type of Consolidation _____
3. If the answer to question two is "no," list all the owners and their respective interests below:

Owner	Land Description

SECTION B



CERTIFICATION

I hereby certify that the information in SECTION A above is true and complete to the best of my knowledge and belief.

Name Oscar Abraham
Position
Company
Date June-30-64

I hereby certify that the well location shown on the plat in SECTION B was plotted from field notes of actual surveys made by me or under my supervision, and that the same is true and correct to the best of my knowledge and belief.

Date Surveyed June 30 1964
Registered Professional Engineer and/or Land Surveyor [Signature]
Certificate No. 300

0 330 660 990 1320 1650 1980 2310 2640 2000 1500 1000 500 0

STATE OF NEW MEXICO
OIL CONSERVATION COMMISSION
1000 Rio Brazos Road
Aztec, New Mexico 87410

March 18, 1974

El Paso Natural Gas Company
Box 990
Farmington, New Mexico 87401

Attention: John Ahlm

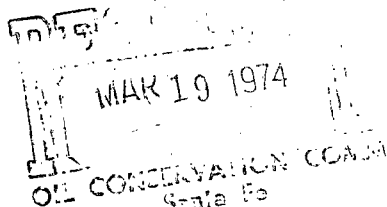
SUBJECT: NON-STANDARD GAS PRORATION UNIT CONSISTING OF 155.50 ACRES
IN THE Undes. Chacra GAS POOL DESCRIBED AS
FOLLOWS:

TOWNSHIP 29 NORTH, RANGE 10 WEST, NMPM


SECTION: 17

N/E Quarter

By authority granted me by Rule 5(B) of Order No. R-1670, as amended, the
above-described acreage has been approved as a non-standard gas proration
unit to be dedicated to the San Jacinto
Well No. 10, located 1790/N; 1650/E of said
Section 17.



cc: Oil Conservation Commission
Santa Fe, New Mexico


District Supervisor
District #3

J. R. Abraham
424-1st National Bank Bldg
Albuquerque, New Mexico

July-9-64

CERTIFIED MAIL
RETURN RECEIPT REQUESTED

Mr. A. L. Porter, Jr., Secretary-Director
New Mexico Oil Conservation Commission
P. O. Box 871
Santa Fe, New Mexico

Re: Application of J. R. Abraham for an
Exception of Rule 5 (A) of Order R-
1670 for Administrative Approval of
a Non-Standard Gas Proration Unit in
the Tapacito Pool, Rio Arriba County,
New Mexico

Dear Mr. Porter:

Pursuant to Rule 5 (B) of Order R-1670, J. R. Abraham submits his application, in triplicate, for an exception to Rule 5 (A) of Order R-1670 and administrative approval of a non-standard gas proration unit consisting of Lots 3, 4, and NE/4 of SW/4, SE/4 of SW/4, of Section 7, Township 25 North, Range 3 West, N.M.P.M., Rio Arriba County, New Mexico.

In support of this application, Applicant respectfully states and shows the following:

1. The well to which this non-standard gas proration unit will be dedicated is the Stevie Joe #3, located eighteen hundred fifty feet from the South line (1850) and eighteen hundred fifty feet from the West line (1850) of Section 7.
2. Applicant owns all acreage within the section on which the non-standard unit is located, as indicated on Exhibit "A" attached hereto. The only offsetting acreage is owned by Southern Union Gas Company and have been furnished with a copy of this application with a request that their consent in the form of a waiver of notice and hearing be forwarded to the commission.
3. The non-standard unit consists of contiguous quarters-quarters sections or lots.
4. The non-standard gas proration unit contains 154.68 acres and its unorthodox size shape is due to a variation of the legal subdivision of the United States Public Land Survey.

Applicant respectfully requests that his application be promptly considered and that approval be administratively granted pursuant to Rule 5 (B) of Order R-1670 for the non-standard unit above described.

Yours very truly,

J. R. Abraham

J. R. ABRAHAM

cc Southern Union

J. R. Abraham
424-1st National Bank Bldg
Albuquerque, New Mexico

July-9-64

CERTIFIED MAIL
RETURN RECEIPT REQUESTED

Mr. A. L. Porter, Jr., Secretary-Director
New Mexico Oil Conservation Commission
P. O. Box 871
Santa Fe, New Mexico

Re: Application of J. R. Abraham for an
Exception of Rule 5 (A) of Order R-
1670 for Administrative Approval of
a Non-Standard Gas Proration Unit in
the Tapacito Pool, Rio Arriba County,
New Mexico

Dear Mr. Porter:

Pursuant to Rule 5 (B) of Order R-1670, J. R. Abraham submits his application, in triplicate, for an exception to Rule 5 (A) of Order R-1670 and administrative approval of a non-standard gas proration unit consisting of Lots 3, 4, and NE/4 of SW/4, SE/4 of SW/4, of Section 7, Township 25 North, Range 3 West, N.M.P.M., Rio Arriba County, New Mexico.

In support of this application, Applicant respectfully states and shows the following:

1. The well to which this non-standard gas proration unit will be dedicated is the Stevie Joe #3, located eighteen hundred fifty feet from the South line (1850) and eighteen hundred fifty feet from the West line (1850) of Section 7.
2. Applicant owns all acreage within the section on which the non-standard unit is located, as indicated on Exhibit "A" attached hereto. The only offsetting acreage is owned by Southern Union Gas Company and have been furnished with a copy of this application with a request that their consent in the form of a waiver of notice and hearing be forwarded to the commission.
3. The non-standard unit consists of contiguous quarters-quarters sections or lots.
4. The non-standard gas proration unit contains 154.68 acres and its unorthodox size shape is due to a variation of the legal subdivision of the United States Public Land Survey.

Applicant respectfully requests that his application be promptly considered and that approval be administratively granted pursuant to Rule 5 (B) of Order R-1670 for the non-standard unit above described.

Yours very truly,

J. R. Abraham

J. R. ABRAHAM

cc Southern Union