

RECEIVED**FEB 01 2010****NMOCD ARTESIA**

District I
1625 N. French Dr Hobbs, NM 88240
District II
1301 W. Grand Avenue, Artesia, NM 88210
District III
1000 Rio Brazos Road, Aztec, NM 87410
District IV
1220 S. St. Francis Dr., Santa Fe, NM 87505

State of New Mexico
Energy Minerals and Natural Resources
Oil Conservation Division
1220 South St. Francis Dr.
Santa Fe, NM 87505

Form C-141
Revised October 10, 2003

Submit 2 Copies to appropriate
District Office in accordance
with Rule 116 on back
side of form

Release Notification and Corrective Action**nm43025941828****OPERATOR**☒ Initial Report ☐ Final Report

Name of Company	COG Operating, LLC	229/37	Contact	Pat Ellis
Address	550 W. Texas, Suite 100 Midland, TX 79701		Telephone No.	432-230-0077
Facility Name	GJ WEST COOP UNIT #135		Facility Type	Flowline GJ WEST COOP UNIT #135

Surface Owner	State	Mineral Owner	Lease No. (API) 30-015-28591
---------------	-------	---------------	------------------------------

LOCATION OF RELEASE

Unit Letter	Section	Township	Range	Feet from the	North/South Line	Feet from the	East/West Line	County
B	22	17S	29E	990	NORTH	2310	EAST	EDDY

Latitude 32.822267 Longitude 104.069467

NATURE OF RELEASE

Type of Release	Produced Fluid	Volume of Release	15 bbls	Volume Recovered	12bbls
Source of Release	Flowline	Date and Hour of Occurrence	01/19/2010	Date and Hour of Discovery	01/19/2010 8:00 a.m.
Was Immediate Notice Given?	<input checked="" type="checkbox"/> Yes <input type="checkbox"/> No <input type="checkbox"/> Not Required	If YES, To Whom?	Mike Bratcher - OCD		
By Whom?	Gail Lamb	Date and Hour	01/19/2010		
Was a Watercourse Reached?	<input type="checkbox"/> Yes <input checked="" type="checkbox"/> No	If YES, Volume Impacting the Watercourse			

If a Watercourse was Impacted, Describe Fully.*


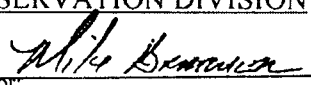
Describe Cause of Problem and Remedial Action Taken.*

A flowline ruptured and leaked releasing produced fluids into the pasture. The ruptured flowline was replaced with a new flowline.

Describe Area Affected and Cleanup Action Taken.*

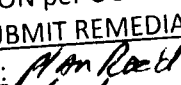
15bbls of produced fluid released into the pasture next to the ruptured flowline. A vacuum truck recovered 12 bbls of produced fluid from the initial spill. One-call protocol will be made by dirt contractor who will then remove saturated soils prior to soil sampling by Tetra Tech. (The nearest location to the release is the GJ WEST COOP UNIT #98 E-22-17S-29E 1845 FNL 687 FWL 32.822306 : 104.068998). Tetra Tech will sample the spill site area to delineate any possible contamination from the release and we will present a remediation work plan to the NMOCD/BLM for your approval prior to any significant remediation.

I hereby certify that the information given above is true and complete to the best of my knowledge and understand that pursuant to NMOCD rules and regulations all operators are required to report and/or file certain release notifications and perform corrective actions for releases which may endanger public health or the environment. The acceptance of a C-141 report by the NMOCD marked as "Final Report" does not relieve the operator of liability should their operations have failed to adequately investigate and remediate contamination that pose a threat to ground water, surface water, human health or the environment. In addition, NMOCD acceptance of a C-141 report does not relieve the operator of responsibility for compliance with any other federal, state, or local laws and/or regulations.

Signature:		OIL CONSERVATION DIVISION	
Printed Name:	Josh Russo	Signed By  Approved by District Supervisor:	
Title:	HSE Coordinator - COG Operating, LLC	Approval Date:	SEP 16 2010
E-mail Address:	jrusso@conchoresources.com	Expiration Date:	
Date:	01/26/2010	Phone:	432-212-2399
		Conditions of Approval:	Attached <input type="checkbox"/>

* Attach Additional Sheets If Necessary

PMCB1025942172

REMEDATION per OCD Rules and
Guidelines. **SUBMIT REMEDIATION**
PROPOSAL BY: 
6/23/10

2RP-434