

District I  
1625 N. French Dr., Hobbs, NM 88240  
District II  
1301 W. Grand Avenue, Artesia, NM 88210  
District III  
1000 Rio Brazos Road, Aztec, NM 87410  
District IV  
1220 S. St. Francis Dr., Santa Fe, NM 87505

State of New Mexico  
Energy Minerals and Natural Resources

Oil Conservation Division  
1220 South St. Francis Dr.  
Santa Fe, NM 87505

Form C-141  
Revised October 10, 2003

Submit 2 Copies to appropriate  
District Office in accordance  
with Rule 116 on back  
side of form

30-015-23428

Release Notification and Corrective Action

15880934829961

OPERATOR

☐ Initial Report ☒ Final Report

Name of Company Mewbourne Oil Company 14744	Contact Manny Ortega
Address 701 S. Cecil, Hobbs, NM 88241	Telephone No. 575-390-4111
Facility Name State JL 36 Battery 001	Facility Type Oil separation facility

Surface Owner Mewbourne Oil Company	Mineral Owner Mewbourne Oil Company	Lease No. 36
-------------------------------------	-------------------------------------	--------------

LOCATION OF RELEASE

Unit Letter O	Section 36	Township 18S	Range 29E	Feet from the 660	South Line	Feet from the 1980	East Line	County Eddy
------------------	---------------	-----------------	--------------	----------------------	------------	-----------------------	-----------	----------------

Latitude 33 Longitude 102

NATURE OF RELEASE

Type of Release Spill	Volume of Release 4 bbls	Volume Recovered 4bbls
Source of Release Oil separator flowline	Date and Hour of Occurrence 11/26/09 hour unknown	Date and Hour of Discovery 11/27/09 8:00 a.m.
Was Immediate Notice Given? <input checked="" type="checkbox"/> Yes <input type="checkbox"/> No <input type="checkbox"/> Not Required	If YES, To Whom? Darold Gray	
By Whom? An anonymous phone call was made.	Date and Hour November 27 <sup>th</sup> , 2009, 8:00 a.m.	
Was a Watercourse Reached? <input type="checkbox"/> Yes <input checked="" type="checkbox"/> No	If YES, Volume Impacting the Watercourse.	

If a Watercourse was Impacted, Describe Fully.\*



Describe Cause of Problem and Remedial Action Taken.\*

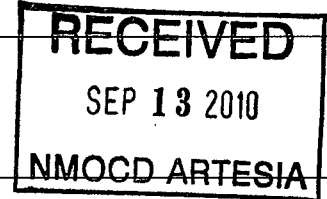
Battery was vandalized (valve was removed from the flow line to heater). Visually impacted soil was excavated and taken to CRI. Site was completely delineated in accordance with guidelines set forth by Sherry Bonham of NMOCD.

Describe Area Affected and Cleanup Action Taken.\*

Approximately 1500 cubic yards were excavated in the area surrounding the release point. The contaminated soil was taken to Lea Land LLC. Clean backfill was then brought in from Lea Land. The excavated area was backfilled and contoured to original location dimensions.

I hereby certify that the information given above is true and complete to the best of my knowledge and understand that pursuant to NMOCD rules and regulations all operators are required to report and/or file certain release notifications and perform corrective actions for releases which may endanger public health or the environment. The acceptance of a C-141 report by the NMOCD marked as "Final Report" does not relieve the operator of liability should their operations have failed to adequately investigate and remediate contamination that pose a threat to ground water, surface water, human health or the environment. In addition, NMOCD acceptance of a C-141 report does not relieve the operator of responsibility for compliance with any other federal, state, or local laws and/or regulations.

Signature: 	OIL CONSERVATION DIVISION	
Printed Name: Manny Ortega	Approved by District Supervisor 	
Title: Engineer	Approval Date: SEP 21 2010	Expiration Date: N/A
E-mail Address: hobprod@mewbourne.com	Conditions of Approval: N/A	Attached <input type="checkbox"/>
Date: 9/13/10	Phone: 575-390-4111	



(F)

2RP-383