

HENRY

PETROLEUM LP

State of New Mexico
Oil Conservation Division
1220 South St. Francis Drive
Santa Fe, NM 87505
Attn: Surface Commingle Department

December 2, 2003

OIL CONSERVATION
DIVISION

Surface Commingle
State Y Lease
Lea County

To Whom It May Concern:

Enclosed is an application for a Surface Commingle Permit on the State Y Lease. The package contains the following:

1. Form C-107-B
2. Plat showing wells to be commingled
3. Schematic of Commingle Battery
4. Spreadsheet with Lease Names, Lease and Well Numbers and API numbers.
5. C-101 for South Justis Unit F #230 (Will be renamed Ida Wimberley #23 and South Justis Unit E #24 (Will be renamed Ida Wimberley #9).

Should you require any additional information, please contact me by phone at (432) 694-3000 or email - shirley@henrypetroleum.com.

Sincerely,

Shirley Houchins

Shirley Houchins
Regulatory Specialist

Enclosures

Cc: Hobbs -NMOCD

District I
1625 N. French Drive, Hobbs, NM 88240
District II
1301 W. Grand Ave, Artesia, NM 88210
District III
1000 Rio Brazos Road, Aztec, NM 87410
District IV
1220 S. St Francis Dr, Santa Fe, NM
87505

State of New Mexico
Energy, Minerals and Natural Resources Department

Form C-107-B
Revised June 10, 2003

OIL CONSERVATION DIVISION
1220 S. St Francis Drive
Santa Fe, New Mexico 87505

Submit the original
application to the Santa Fe
office with one copy to the
appropriate District Office.

APPLICATION FOR SURFACE COMMINGLING (DIVERSE OWNERSHIP)

OPERATOR NAME: HENRY PETROLEUM LP

OPERATOR ADDRESS: 3525 ANDREWS HWY, SUITE 200, MIDLAND, TX 79703-5000

APPLICATION TYPE:

☐ Pool Commingling ☐ Lease Commingling ☒ Pool and Lease Commingling ☐ Off-Lease Storage and Measurement (Only if not Surface Commingled)

LEASE TYPE: ☒ Fee ☒ State ☐ Federal

Is this an Amendment to existing Order? ☐ Yes ☒ No If "Yes", please include the appropriate Order No. _____

Have the Bureau of Land Management (BLM) and State Land office (SLO) been notified in writing of the proposed commingling

☒ Yes ☐ No

(A) POOL COMMINGLING

Please attach sheets with the following information

(1) Pool Names and Codes	Gravities / BTU of Non-Commingled Production	Calculated Gravities / BTU of Commingled Production		Calculated Value of Commingled Production	Volumes
LANG. MAT. ; 7 RIVRS-Q- GB 37240	34	DEEMED 40° API BY PURCHASER		NO CHANGE IN VALUE DUE TO GRAVITY AS PER PURCHASER	
JUSTIS FUSSELMAN 34770	38				

(2) Are any wells producing at top allowables? ☐ Yes ☒ No

(3) Has all interest owners been notified by certified mail of the proposed commingling? ☒ Yes ☐ No.

(4) Measurement type: ☒ Metering ☐ Other (Specify)

(5) Will commingling decrease the value of production? ☐ Yes ☒ No If "yes", describe why commingling should be approved

(B) LEASE COMMINGLING

Please attach sheets with the following information

(1) Pool Name and Code.

(2) Is all production from same source of supply? ☐ Yes ☐ No

(3) Has all interest owners been notified by certified mail of the proposed commingling? ☐ Yes ☐ No

(4) Measurement type: ☐ Metering ☐ Other (Specify)

(C) POOL and LEASE COMMINGLING

Please attach sheets with the following information

(1) Complete Sections A and E.

(D) OFF-LEASE STORAGE and MEASUREMENT

Please attached sheets with the following information

(1) Is all production from same source of supply? ☐ Yes ☐ No

(2) Include proof of notice to all interest owners.

(E) ADDITIONAL INFORMATION (for all application types)

Please attach sheets with the following information

(1) A schematic diagram of facility, including legal location.

(2) A plat with lease boundaries showing all well and facility locations. Include lease numbers if Federal or State lands are involved.

(3) Lease Names, Lease and Well Numbers, and API Numbers.

I hereby certify that the information above is true and complete to the best of my knowledge and belief.

SIGNATURE: Shirley Houchins TITLE: Regulatory Specialist DATE: 12/02/2003
TYPE OR PRINT NAME Shirley Houchins TELEPHONE NO.: (432) 694-3000
E-MAIL ADDRESS: shirley@henrypetroleum.com

API	WELL NAME	NS FTG	EW FTG	UL2	Sec	Tsp	Rge	LT	Acres	ProdPool2003	POOL ID
30-025-11776	STATE Y #008	1980N	990E	H	25	25S	37E	S	40	LANGLIE MATTIX;7 RVRs-Q-GRAYBURC	37240
30-025-32934	STATE Y #011	405N	2235E	B	25	25S	37E	S	40	LANGLIE MATTIX;7 RVRs-Q-GRAYBURC	37240
30-025-11773	STATE Y #005	990N	2308E	B	25	25S	37E	S	40	JUSTIS;Fusselman	34770
30-025-11716	WIMBERLY WN #001	1980N	1980W	F	23	25S	37E	P	120	Old SWD Well now TA	0
30-025-25537	WIMBERLY WN #011	990N	1490W	C	24	25S	37E	P	40	LANGLIE MATTIX;7 RVRs-Q-GRAYBURC	37240
30-025-27819	WIMBERLY WN #012	330N	330W	D	24	25S	37E	P	40	LANGLIE MATTIX;7 RVRs-Q-GRAYBURC	37240
30-025-21092	WIMBERLY WN #009	1980N	330W	E	24	25S	37E	P	40	LANGLIE MATTIX;7 RVRs-Q-GRAYBURC	37240
30-025-31759	WIMBERLY WN #014	1450N	330W	E	24	25S	37E	P	40	LANGLIE MATTIX;7 RVRs-Q-GRAYBURC	37240
30-025-11721	IDA WIMBERLEY #011	1980S	660W	L	24	25S	37E	P	40	LANGLIE MATTIX;7 RVRs-Q-GRAYBURC	37240
30-025-11722	IDA WIMBERLEY #013	330S	330W	M	24	25S	37E	P	40	LANGLIE MATTIX;7 RVRs-Q-GRAYBURC	37240
30-025-20014	IDA WIMBERLEY #017	990N	1650W	C	25	25S	37E	P	40	LANGLIE MATTIX;7 RVRs-Q-GRAYBURC	37240
30-025-11763	IDA WIMBERLEY #009	1650N	990W	E	25	25S	37E	P	40	LANGLIE MATTIX;7 RVRs-Q-GRAYBURC	37240
30-025-32832	IDA WIMBERLEY #020	2310N	660W	E	25	25S	37E	P	40	LANGLIE MATTIX;7 RVRs-Q-GRAYBURC	37240
30-025-33470	IDA WIMBERLEY #022	1650N	1650W	F	25	25S	37E	P	160	JUSTIS;ABO, MID (GAS)	96543

COMMINGLE
FINAL LIST @ 2/17/04

District I
1625 N. French Dr., Hobbs, NM 88240
District II
811 South First, Artesia, NM 88210
District III
1000 Rio Brazos Road, Aztec, NM 87410
District IV
2040 South Pacheco, Santa Fe, NM 87505

State of New Mexico
Energy Minerals and Natural Resources

Oil Conservation Division
2040 South Pacheco
Santa Fe, NM 87505

Form C-101
Revised March 17, 1999

Submit to appropriate District Office
State Lease - 6 Copies
Fee Lease - 5 Copies

☐ AMENDED REPORT

APPLICATION FOR PERMIT TO DRILL, RE-ENTER, DEEPEN, PLUGBACK, OR ADD A ZONE

¹ Operator Name and Address HENRY PETROLEUM LP 3525 ANDREWS HIGHWAY - SUITE 200 MIDLAND TX 79703-5000		² OGRID Number 155453
		³ API Number 30-025-20014
⁴ Property Code 1496	⁵ Property Name SOUTH JUSTIS UNIT "F"	⁶ Well No. 230

⁷ Surface Location

UL or lot no.	Section	Township	Range	Lot Idn	Feet from the	North/South line	Feet from the	East/West line	County
C	25	25-S	37-E		990	NORTH	1650	WEST	LEA

⁸ Proposed Bottom Hole Location If Different From Surface

UL or lot no.	Section	Township	Range	Lot Idn	Feet from the	North/South line	Feet from the	East/West line	County
⁹ Proposed Pool 1 LANGLIE MATTIX 7 RIVERS QUEEN GRAYBURG						¹⁰ Proposed Pool 2			

¹¹ Work Type Code P	¹² Well Type Code O	¹³ Cable/Rotary SERVICE UNIT	¹⁴ Lease Type Code S	¹⁵ Ground Level Elevation 3064 GR
¹⁶ Multiple N	¹⁷ Proposed Depth PB 4850	¹⁸ Formation GRAYBURG	¹⁹ Contractor UNKNOWN	²⁰ Spud Date 08/26/2003

²¹ Proposed Casing and Cement Program

Hole Size	Casing Size	Casing weight/foot	Setting Depth	Sacks of Cement	Estimated TOC
SEE INITIAL	APPLICATION				

²² Describe the proposed program. If this application is to DEEPEN or PLUG BACK, give the data on the present productive zone and proposed new productive zone.

Describe the blowout prevention program, if any. Use additional sheets if necessary.

INITIAL COMP. 4/24/63 - PERF 5356-5432, ACID 500 GAL. 15% NE, FRAC 20,000 GALS OIL & 16,000 SAND - ADD PERF 4964-5343, ACID 2000 GALS, FRAC 120,000 GALS & 180,000# SAND - DEEPENED TO 6050' ON 12/1993 & ADD PERFS. 5464-5482 ACID PERFS. 5464-5482 & OPEN HOLE 5500-6050 W/10,000 GALS - SET CIBP AT 5484' & ACID W/2500 GALS ABOVE CIBP 4964-5482. - NEW PLUG BACK - POOH W/TBJ & PKR - SET CIBP AT 4850' & TOP OUT W/20' CEMENT - PRESSURE TEST CASING TO 500 PSI - LOG & PERF. 3300-3450 - ACID PERFS. 3000 GALS 15% NEFE HCL - SWAB & FRACTURE STIMULATE - CLEAN OUT SAND & RUN PRODUCTION EQUIPMENT - PWOP

WHEN WORK IS COMPLETED WILL CHANGE WELL NAME ON C-103 TO IDA WIMBERLEY LEASE - WELL #23

²³ I hereby certify that the information given above is true and complete to the best of my knowledge and belief. Signature: Printed Name: ROY R. JOHNSON Title: REGULATORY TECH. Date: 09/16/2003		OIL CONSERVATION DIVISION Approved by: Title: Approval Date: Expiration Date: Conditions of Approval: Attached <input type="checkbox"/>	
Phone: (432)694-3000			

District I
1625 N. French Dr., Hobbs, NM 88240
District II
811 South First, Artesia, NM 88210
District III
1000 Rio Brazos Road, Aztec, NM 87410
District IV
2040 South Pacheco, Santa Fe, NM 87505

State of New Mexico
Energy Minerals and Natural Resources

Form C-101
Revised March 17, 1999

Oil Conservation Division
2040 South Pacheco
Santa Fe, NM 87505

Submit to appropriate District Office
State Lease - 6 Copies
Fee Lease - 5 Copies

☐ AMENDED REPORT

APPLICATION FOR PERMIT TO DRILL, RE-ENTER, DEEPEN, PLUGBACK, OR ADD A ZONE

¹ Operator Name and Address HENRY PETROLEUM LP 3525 ANDREWS HIGHWAY - SUITE 200 MIDLAND TX 79703-5000		² OGRID Number 155453
		³ API Number 30-025-11763
⁴ Property Code 32923	⁵ Property Name SOUTH JUSTIS UNIT "E"	⁶ Well No. 24

⁷ Surface Location

UL or lot no.	Section	Township	Range	Lot Idn	Feet from the	North/South line	Feet from the	East/West line	County
E	25	25-S	37-E		1650	NORTH	990	WEST	LEA

⁸ Proposed Bottom Hole Location If Different From Surface

UL or lot no.	Section	Township	Range	Lot Idn	Feet from the	North/South line	Feet from the	East/West line	County
⁹ Proposed Pool 1 LANGLIE MATTIX; 7 R - QUEEN - GRAYBURG						¹⁰ Proposed Pool 2			

¹¹ Work Type Code P	¹² Well Type Code O	¹³ Cable/Rotary SERVICE UNIT	¹⁴ Lease Type Code P	¹⁵ Ground Level Elevation 3071 DF
¹⁶ Multiple N	¹⁷ Proposed Depth PB 4850	¹⁸ Formation GRAYBURG	¹⁹ Contractor UNKNOWN	²⁰ Spud Date 10/15/2003

²¹ Proposed Casing and Cement Program

Hole Size	Casing Size	Casing weight/foot	Setting Depth	Sacks of Cement	Estimated TOC
SEE INITIAL	APPLICATION				

²² Describe the proposed program. If this application is to DEEPEN or PLUG BACK, give the data on the present productive zone and proposed new productive zone.

Describe the blowout prevention program, if any. Use additional sheets if necessary.

INITIAL COMP. ON 3/14/1959 - PERF. 5278-5444 (BLINEBRY) - PERF. 5861-5909 & 5918-5942 (DRINKARD) - SET PLUG AT 5800' TO TA DRINKARD ZONE - ADD BLINEBRY PERF. 4998-5176 & 5509-5789.

NEW PLUG BACK PROCEDURE: SET CIBP 4850 W/20' CEMENT ON TOP - PRESSURE TEST CASING TO 500 PSI - LOG 4800-2000 - PERF. 3300-3450 - ACIDIZE W/3000 GALS 15% NEFE HCL - SWAB - FRACTURE STIMULATE - CLEAN OUT SAND & RUN PRODUCTION EQUIPMENT - PWOP.

WHEN WORK IS COMPLETED WILL CHANGE WELL NAME ON C-103 TO IDA WIMBERLEY LEASE - WELL #9.

²³ I hereby certify that the information given above is true and complete to the best of my knowledge and belief. Signature: Printed Name: ROY R. JOHNSON Title: REGULATORY TECH. Date: 09/29/2003		OIL CONSERVATION DIVISION Approved by: Title: Approval Date: Expiration Date: Conditions of Approval: Attached <input type="checkbox"/>	
Phone: (432)694-3000			

STATE "Y" COMMINGLE PERMIT							
State or Federal Lease #	Lease	Well	Api #	Lease Name Change	Pool Name & Code	Std or Non	Estimated
B-11478	State Y	8	30-025-11776		Langlie Mattix 7 Rivers - Q - GB 37240		
B-11478	State Y	11	30-025-32934		Langlie Mattix 7 Rivers - Q - GB 37240		
	South Justis Ut.	F-230	30-025-20014	Ida Wimberly #23	GB - 37240	Std	*Mid Jan
	South Justis Ut.	E-24	30-025-11763	Ida Wimberly #9	GB - 37240	Std	*Mid Feb
	South Justis Ut.	E-202	30-025-31759	W N Wimberly #14	GB - 37240	Std	*Mid March
	South Justis Ut.	G-230	30-025-11773	State "Y" # 14 5	Fuss	Std	*Mid April
				* These wells could be completed earlier.			

Jones, William V

From: Jones, William V
Sent: Wednesday, December 10, 2003 2:49 PM
To: 'Shirley@henrypetroleum.com'
Subject: Surface Commingle Permit on the State Y Lease

Shirley Houchins:

I received your application on December 8, 2003.


Our "lease" definition in the new Rule book (303.(B).2(a)) further subdivides a conventional "lease" into areas of identical ownership. This application appears to qualify as a Pool Lease Commingle with non-identical ownership.

After a quick review:

- (1) Please send by mail or fax a complete list of revenue interest owners in all wells in this application as required by 303.(B). (4).d.(ii).
- (2) Please send a copy of the cover letter which you sent to each of the revenue interest owners explaining your intentions and methods.
- (3) Please identify the wells with identical ownership, if any.
- (4) Also, for each well involved in this application to commingle, identify its spacing unit. (Send the latest C-104 for each well).
- (5) Will all wells contribute oil, water, and gas to the commingle?
- (6) Please send for each well a production graph or a table of recent production.

Many Regards,

William V Jones, PE
1220 S St. Francis Dr.
Santa Fe, NM 87505
505-476-3448
wvjones@state.nm.us <<mailto:wvjones@state.nm.us>>



HENRY
PETROLEUM LP

December 23, 2003

RECEIVED

JAN 2 2004

Oil Conservation Division
1220 S. St. Francis Drive
Santa Fe, NM 87505

Surface Commingle
State Y Lease
Lea County

State of New Mexico
Oil Conservation Division
1220 South St. Francis Drive
Santa Fe, NM 87505
Attn: William Jones

Dear William:

Enclosed is the additional information that you requested by email. The following is attached:

1. List of revenue interest owners
2. Copy of cover letter sent to each revenue interest owner
3. Spreadsheet of wells with identical ownership
4. Spreadsheet with Lease Names, Lease and Well Numbers and API numbers, spacing unit, estimated production for Grayburg and Fusselman, and stating all fluids commingled.
5. Latest copy of C-104's for each well
6. Production graph for State "Y" #8 & #11.

Should you require any additional information, please contact me by phone at (432) 694-3000 or email - shirley@henrypetroleum.com.

Sincerely,

Shirley Houchins
Regulatory Specialist

Enclosures

Cc: Hobbs -NMOCD

S:\SHIRLEY\NMOCD\Additional infor for commingle permit State Y.doc

3525 Andrews Highway, Suite 200 Midland, Texas 79703 432.694.3000 432.694.2999 Fax

Wells with Identical Ownship						
Well Name & #	API #	Legal Description				Lease Ser. #
		Unit Letter	Section	Township	Range	
State "Y" #8	30-025-11776	H	25	25S	37E	B-11478
State "Y" #11	30-025-32934	B	25	25S	37E	B-11478
Ida Wimberly #11	30-025-11721	L	24	25S	37E	
Ida Wimberly #13	30-025-11722	M	24	25S	37E	
Ida Wimberly #20	30-025-32832	E	25	25S	37E	
W.N. Wimberly #9	30-025-21092	E	24	25S	37E	
W.N. Wimberly #11	30-025-25537	C	24	25S	37E	
W.N. Wimberly #12	30-025-27819	D	24	25S	37E	

SYMBOL HIGHLIGHT

- NON-UNIT WELLS
- FUSSELMAN WORKOVER
- GRAYBURG WORKOVERS

23

24

WN Wimberly

12

11

E202
14

9

11

Ida Wimberly

13

Proposed Commingled
Battery

Ida Wimberly

F230
17

State Y

Y-11

G230
Y-14

E24
9


22

20

25

1

Y-8



HENRY PETROLEUM LP

Battery Commingle Plat

POSTED WELL DATA

WELL - WELL_#_PROPOSED(DTG)

SYMBOL HIGHLIGHT

- NON-UNIT WELLS
- FUSSELMAN WORKOVER
- GRAYBURG WORKOVERS


WELL SYMBOLS
Oil Well
Injection Well

0 1,390



FEET

STATE "Y" COMMINGLE PERMIT										
State or Federal Lease #	Lease	Well	Api #	Lease Name Change	Pool Name & Code	Standard/ Non- Standard Location	Estimated Date of WO	Interest Owner	Oil/GasWtr Commingle	Spacing Unit
B-11478	State Y	8	30-025-11776		Langlie Mattix 7 Rivers - Q - GB 37240			Henry Pet 100%	Yes	40 Acres
B-11478	State Y	11	30-025-32934		Langlie Mattix 7 Rivers - Q - GB 37240			Henry Pet 100%	Yes	40 Acres
	South Justis Ut.	F-230	30-025-20014	Ida Wimberly #17	GB - 37240	Std	*Mid Jan	Henry Pet 100%	Yes	40 Acres
	South Justis Ut.	E-24	30-025-11763	Ida Wimberly #9	GB - 37240	Std	*Mid Feb	Henry Pet 100%	Yes	40 Acres
	South Justis Ut.	E-202	30-025-31759	W N Wimberly #14	GB - 37240	Std	*Mid March	Henry Pet 100%	Yes	40 Acres
	South Justis Ut.	G-230	30-025-11773	<i>B/25/25s/31E</i> State "Y" # <i>25</i>	Fuss	Std	*Mid April	Henry Pet 100%	Yes	40 Acres
* These wells could be completed earlier.										
Estitimated Production for Greyburg: 15 BOPD, 30 MCFPD & 100 BWPD										
Estimated Production for Fusselman: 10 BOPD, 50 MCFPD & 100 BWPD										



HENRY
PETROLEUM LP

December 23, 2003

Surface Commingle Permit
State "Y" Lease

Dear:

Royalty interest owners are being notified of a Surface Commingle Permit submitted to New Mexico Oil Conservation Division (NMOCD). Henry Petroleum, LP is in the process of obtaining approval to commingle the State "Y" lease with W. N. Wimberly and Ida Wimberly wells. Four of the South Justis Unit wells are to be re-completed and renamed as Wimberly wells. All fluids will be allocated by well tests.

METWAS
Changed Later

If you have have further questions contact me at (432) 694-3000.

Sincerely,

Henry Petroleum LP

Shirley Houchins
Regulatory Specialist

Name	Other	Address	City,State,Zip
W.N. WIMBERLY LEASE			
Cathie McCown		P. O. Box 658	Dripping Springs, TX 78620-0658
Henry Petroleum LP		3525 Andrews Highway, Suite 200	Midland, Texas 79703
Henry Petroleum LP		3525 Andrews Highway, Suite 200	Midland, Texas 79703
Kenneth G. Cone		P. O. Box 11310	Midland, Texas 79705
Tom R. Cone		P. O. Box 778	Jay, OK 74346-0778
Stephen E. Cone, Jr.		P. O. Box 10321	Lubbock, TX 79408
Stewart Bachman, Jr.		P. O. Box 1709	Wichita Falls, TX 76307
Allyne Kelly Fuller		P. O. Box 1606	Canyon Lake, TX 78133-0004
Robert Jackson Kelly III		3426 Greystone	Austin, TX 78731
Mary Beth Kelly Ping		2207 Masters Lane	Missouri City, TX 77459-4428
Jo Ann Seevers, Tr.	UWO James N. Seevers	68 Rock Creek	Corpus Christi, TX 78412
Jo Ann Seevers		68 Rock Creek	Corpus Christi, TX 78412
Gruy Petroleum Management Company		P. O. Box 140907	Irving, TX 75014-0907
Onez Norman Rooney Test. Trust fbo	James Michael Morey	P. O. Box 960031	Oklahoma City, OK 73196-0031
Marilyn M. Law Rev. Trust	Bank One Trust Company as Agent	P. O. Box 99084	Fort Worth, TX 76199-0084
The Long Trusts		P. O. Box 3096	Kilgore, TX 75663
Louella M. Kelly, Life Estate		P. O. Box 903	Boerne, TX 78006
Nina Jean Seevers Scott Trust		823 So. Water St. #5G	Corpus Christi, TX 78401-3529
Ken Kamon		P. O. Box 10589	Midland, TX 79702
Trust UWO Kathleen Cone fbo Children of Tom Cone	Bank of Oklahoma, Trustee	P. O. Box 1588	Tulsa, OK 74101-1488
Auvenshine Childrens Test. Trust		P. O. Box 507	Dripping Springs, TX 78620-0507
Headington Royalty Inc.		P. O. Box 890479	Dallas, TX 75389
John H. Hendrix Corp.		P. O. Box 3040	Midland, TX 79702-3040
Marjorie Cone Kastman		P. O. Box 5930	Lubbock, TX 79408-5930
Katherine Adeline Cone Keck		St. 430, 1801 Avenue of Stars	Los Angeles, CA 90067
Robert Mosbacher		P. O. Box 201678	Houston, TX 77216-1678
North Central Oil Corp.		P. O. Box 847769	Dallas, TX 75284-7769
Toles Com Ltd.		P. O. Box 1300	Roswell, NM 88202-1300
Mekuskey Oil Co. Inc.		P. O. Box 816	Wewoka, OK 74884-0816
Robert Mosbacher A Account		P. O. Box 201678	Houston, TX 77216-1678
Barbara Mosbacher C Account		P. O. Box 201678	Houston, TX 77216-1678
Mack H. Wooldridge		P. O. Drawer 1846	Albany, TX 76430-1846
Lyeth Oil Trust	Kanaly Trust Company	4550 Post Oak Place Dr., Suite 139	Houston, TX 77027-3106
Paul Stevenson Oles	Bank of America, Agent	P. O. Box 840738	Dallas, TX 75284-0738
T. H. Stringer		3609 Paramount Blvd.	Amarillo, TX 79109-4630
Robert Mosbacher Account L		P. O. Box 201678	Houston, TX 77216-1678
Emil Mosbacher Jr., C Account		Melrose Square on Melrose Ave.	Greenwich, CT 06830
Jimmy D. Morey Revocable Trust	Bank One Trust Co.	P. O. Box 99084	Fort Worth, TX 76199-0084
Kathleen Cone Test. Trust fbo Kenneth Cone Children		P. O. Box 11310	Midland, TX 79701
Joan N. Brown		3303 39th St.	Lubbock, TX 79413-2721

Joan N. Brown
Sharon A. Dumas
Christine Toles Elliott
Eunice Cone Gibson
Edwin David Lee
Phillip Lewis Lee
Marybeth Toles Mangum
Barbara Mosbacher Account S
Jerry N. Nislar
Jerry N. Nislar
Jerry N. Nislar
Jerry N. Nislar Childrens Trust
Victoria Lee Ramirez
Williams Trust fbo MMP
Randy Lee Cone
Emil Mosbacher, Jr. Acct. A
Revocable Trust of Oscar L. Nislar III
James Nislar Foundation

c/o Mosbacher Energy Co.

American State Bank, Trustee

IDA WIMBERLY LEASE

Henry Petroleum LP
Mack H. Wooldridge
Benita Birmingham
Estate of Leck A. Jones
Alice Belle Wimberly Nielsen Rev. Trust
Becky Lee Smith
Leuie Lane Wimberly Tisdail

State "Y"

Henry Petroleum LP
Commissioner of Public Lands State of New Mexico

P. O. Box 3398
P. O. Box 576
P. O. Box 16266
1575 Belvidere St., Apt. 232
P. O. Box 705
7093 North Gilroy
P. O. Box 99065
P. O. Box 201
P. O. Box 3398
P. O. Box 3398
P. O. Box 3398
P. O. Box 3398
116 E. Alice Street
Melrose Square on Melrose Ave.
P. O. Box 552
Melrose Square on Melrose Ave.
P. O. Box 517
P. O. Box 1401

Lubbock, TX 79452
Bella Vista, CA 96008-0576
Lubbock, TX 79490
El Paso, TX 79912
Soledad, CA 93960-0705
Fresno, CA 93722
Lubbock, TX 79499-9065
Houston, TX 77216-0001
Lubbock, TX 79452
Lubbock, TX 79452
Lubbock, TX 79452
Lubbock, TX 79452
Campbell, CA 95008
Greenwich, CT 06830
Jay, OK 74346
Greenwich, CT 06830
Colonial Heights, VA 23834
Lubbock, TX 79408-1401

3525 Andrews Highway, Suite 200
P O Drawer 1846
P O Box 80895
121 Sunland Drive
716 Brook Drive
2574 Sutter Court
1808 Commodore Road

Midland, Texas 79703
Albany, Texas 76430-1846
Midland, Texas 79708-0895
Clovis, NM 88101
Newark, DE 19713
Tustin, CA 92782
Newport Beach, CA 92660

3525 Andrews Highway, Suite 200
P O Box 1148

Midland, Texas 79703
Santa Fe, NM 87504-1148

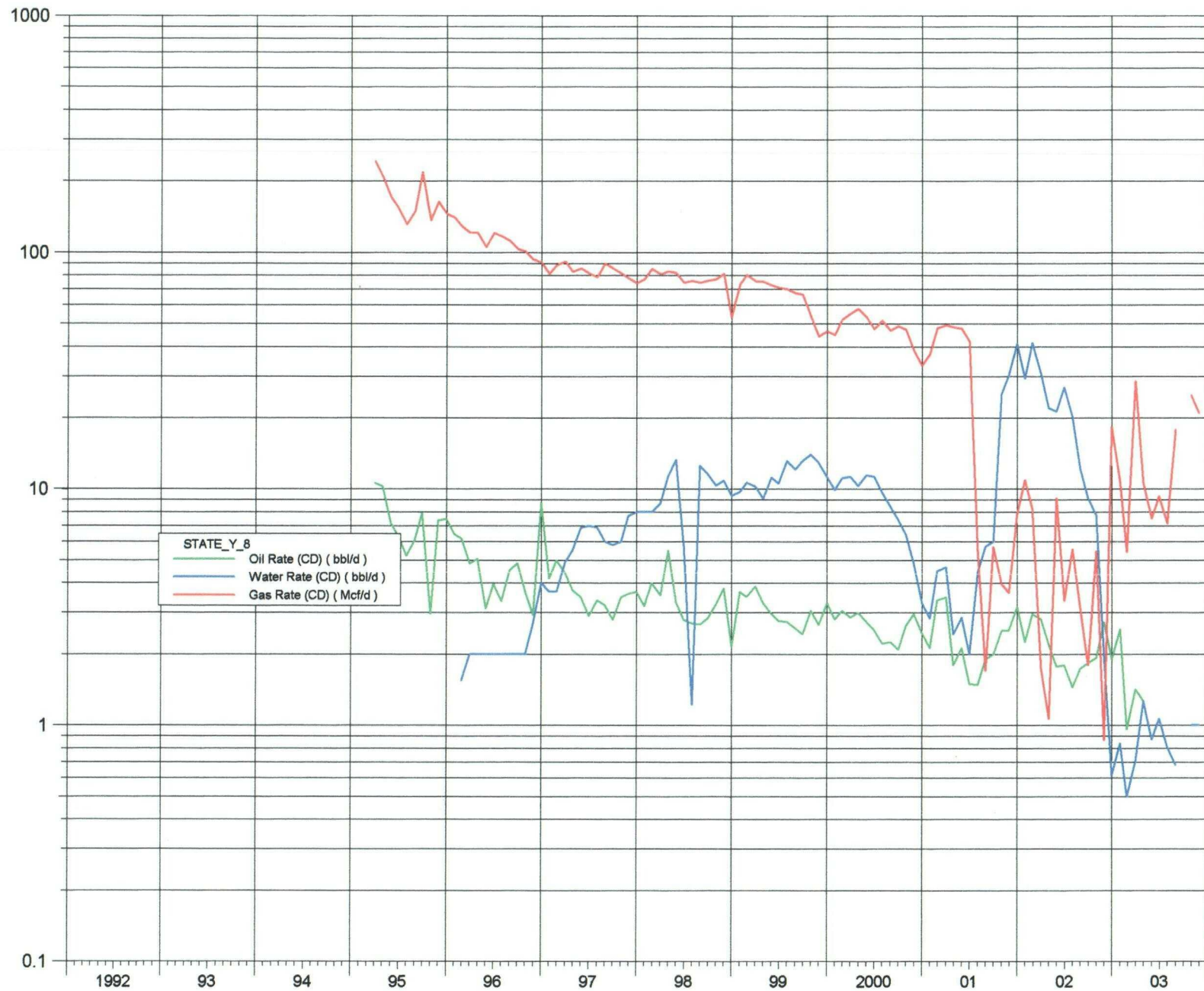
South Justis Unit


STATE_Y_11



South Justis Unit

STATE_Y_8





HENRY
PETROLEUM LP

January 21, 2004

RECEIVED

JAN 23 2004

Oil Conservation Division
1220 S. St. Francis Drive
Santa Fe, NM 87505

State of New Mexico
Oil Conservation Division
1220 South St. Francis Drive
Santa Fe, NM 87505
Attn: William Jones

Surface Commingle
State Y Lease
Lea County

Dear William:

Enclosed is the additional information that you requested by email.

1. Letter verifying wells within each lease having identical working, mineral and royalty ownership.
2. Schematic identifying individual oil and gas meter.

Should you require any additional information, please contact me by phone at (432) 694-3000 or email - shirley@henrypetroleum.com.


Sincerely,

Shirley Houchins

Shirley Houchins
Regulatory Specialist

Enclosures

Cc: Hobbs -NMOCD



HENRY
PETROLEUM LP

January 20, 2004

Mr. William V. Jones
New Mexico Oil Conservation Division
1220 S. St. Francis
Santa Fe, New Mexico 87505

Re: Surface Commingle Permit
Lea County, New Mexico

Dear Mr. Jones:

Reference is made to Henry Petroleum LP's application for a surface commingle permit authorizing the commingling of production from the State "Y", the W.N. Wimberly and the Ida Wimberly properties at the State "Y" battery site. It is requested that the permit cover production from both currently producing wells and from wells which are later re-completed into zones with common ownership within said properties.

By e-mail message to Ms. Shirley Houchins of this office dated January 12, 2004, you requested a letter verifying that all wells within each of the properties have identical working, mineral and royalty ownership. Please be advised of the following ownership;


1. State "Y": N/2 NE/4 and SE/4 NE/4 Section 25-25S-37E. The two currently producing wells on the property; the #8 and the #11, have identical mineral, working and royalty ownership,
2. W.N. Wimberly: ^{A, C, F} E/2 NW/4 and NW/4 NE/4 Section 23 and N/2 NW/4 and SW/4 NW/4 Section 24-25S-37E. The three currently producing wells on the property; the #9, the #11 and the #12, have identical mineral, working and royalty ownership, ^B
3. Ida Wimberly: W/2 SW/4 Section 24, NW/4 and SW/4 NE/4 Section 25 and NE/4 NE/4 Section 26-25S-37E. The four currently producing wells on the property; the #11, the #13 and the #20 (which produce from one reservoir) and the #22 (which produces from a separate reservoir), have identical mineral, working, and royalty ownership.

Production from each of the properties (State "Y", W.N. Wimberly and Ida Wimberly) will be separately transported to the State "Y" battery location. Prior to being commingled for sales, the production from each property will be processed through individual separators and continuously metered to assure proper payment to the working, royalty and overriding royalty interest owners in each property.

*Taken out of the
Commingle
application
2/17/04*

Should you need anything further please contact the undersigned.

Sincerely,


HENRY PETROLEUM LP
Greg Dove
Senior Landman

