

ABOVE THIS LINE FOR DIVISION USE ONLY

NEW MEXICO OIL CONSERVATION DIVISION
- Engineering Bureau -
1220 South St. Francis Drive, Santa Fe, NM 87505



Burlington
1946
R. H. C. L. S. #1C

ADMINISTRATIVE APPLICATION CHECKLIST

30-045-35087

THIS CHECKLIST IS MANDATORY FOR ALL ADMINISTRATIVE APPLICATIONS FOR EXCEPTIONS TO DIVISION RULES AND REGULATIONS WHICH REQUIRE PROCESSING AT THE DIVISION LEVEL IN SANTA FE

Application Acronyms:

[NSL-Non-Standard Location] [NSP-Non-Standard Proration Unit] [SD-Simultaneous Dedication]
[DHC-Downhole Commingling] [CTB-Lease Commingling] [PLC-Pool/Lease Commingling]
[PC-Pool Commingling] [OLS - Off-Lease Storage] [OLM-Off-Lease Measurement]
[WFX-Waterflood Expansion] [PMX-Pressure Maintenance Expansion]
[SWD-Salt Water Disposal] [IPI-Injection Pressure Increase]
[EOR-Qualified Enhanced Oil Recovery Certification] [PPR-Positive Production Response]

[1] TYPE OF APPLICATION - Check Those Which Apply for [A]

[A] Location - Spacing Unit - Simultaneous Dedication
☐ NSL ☒ NSP ☐ SD

Check One Only for [B] or [C]

[B] Commingling - Storage - Measurement
☐ DHC ☐ CTB ☐ PLC ☐ PC ☐ OLS ☐ OLM

[C] Injection - Disposal - Pressure Increase - Enhanced Oil Recovery
☐ WFX ☐ PMX ☐ SWD ☐ IPI ☐ EOR ☐ PPR

[D] Other: Specify _____

[2] NOTIFICATION REQUIRED TO: - Check Those Which Apply, or ☐ Does Not Apply

- [A] ☐ Working, Royalty or Overriding Royalty Interest Owners
[B] ☒ Offset Operators, Leaseholders or Surface Owner
[C] ☐ Application is One Which Requires Published Legal Notice
[D] ☐ Notification and/or Concurrent Approval by BLM or SLO
U.S. Bureau of Land Management - Commissioner of Public Lands, State Land Office
[E] ☒ For all of the above, Proof of Notification or Publication is Attached, and/or,
[F] ☐ Waivers are Attached

[3] SUBMIT ACCURATE AND COMPLETE INFORMATION REQUIRED TO PROCESS THE TYPE OF APPLICATION INDICATED ABOVE.

[4] CERTIFICATION: I hereby certify that the information submitted with this application for administrative approval is accurate and complete to the best of my knowledge. I also understand that no action will be taken on this application until the required information and notifications are submitted to the Division.

Note: Statement must be completed by an individual with managerial and/or supervisory capacity.

Print or Type Name

Signature

Title

Date

W. THOMAS KELLAHIN
KELLAHIN AND KELLAHIN
ATTORNEYS AT LAW

706 GONZALES ROAD
SANTA FE, NEW MEXICO 87501

(505) 982-4285
FAX (505) 216-2780
TKELLAHIN@COMCAST.NET

KELLAHIN & KELLAHIN
Attorney at Law

W. THOMAS KELLAHIN
706 GONZALES ROAD
SANTA FE, NEW MEXICO 87501

TELEPHONE 505-982-4285
FACSIMILE 505-216-2780
TKELLAHIN@COMCAST.NET

September 24, 2010

HAND DELIVERED


Mr. Mark E. Fesmire, P.E., Acting Director
Oil Conservation Division
1220 South Saint Francis Drive
Santa Fe, New Mexico 87505

Re: Administrative Application of Burlington Resources Oil & Gas Company LP for
approval of a 299.10 acre non-standard gas proration and spacing unit,
Basin-Dakota Gas Pool, San Juan County, New Mexico

Dear Mr. Fesmire:

On behalf of Burlington Resources Oil & Gas Company LP, please find enclosed our
referenced application that is being filed in accordance with Division Rule 19.15.15.11.B.

Very truly yours,



W. Thomas Kellahin

CC: Burlington Resources Oil & Gas Company LP
Attn: Jason Lyons

**STATE OF NEW MEXICO
ENERGY, MINERALS AND NATURAL RESOURCES DEPARTMENT
OIL CONSERVATION DIVISION**

**ADMINISTRATIVE APPLICATION OF BURLINGTON RESOURCES
OIL & GAS COMPANY LP FOR APPROVAL OF A 299.10 ACRE
NON-STANDARD GAS PRORATION AND SPACING UNIT
RIDDLE C LS WELL 1C (API #30-045-35087)
BASIN-DAKOTA GAS POOL,
SAN JUAN COUNTY, NEW MEXICO**

ADMINISTRATIVE APPLICATION

Comes now BURLINGTON RESOURCES OIL & GAS COMPANY LP ("Burlington") and by and through its attorneys, Kellahin & Kellahin, and pursuant to Division Rule 19.15.15.11.B, applies to the New Mexico Oil Conservation Division ("Division") for approval of a 299.10 non-standard gas prorating and spacing unit to be dedicated to any production from the Dakota Formations of the Basin-Dakota Gas Pool, to be configured as follows: (i) SW/4 of Irregular Section 30 consisting of Lots 14, 15, 16, & 17 and (ii) W/2 of Irregular Section 31 consisting of Lots 7, 8, 9, 10, 15, 16, 17, & 18, T31N, R9W, NMPM, San Juan County New Mexico.

In support, Burlington states:

- (1) Burlington, an affiliated company of ConocoPhillips, is the operator of this 299.10 acre non-standard gas proration and spacing unit (NSP) that is currently approved for the Blanco-Mesaverde Gas Pool by Commission Order R-35. See locator map attached as Exhibit "A"
- (2) Burlington now seeks the approval of this same NSP for production from the Dakota formation in the Basin-Dakota Gas Pool to be dedicated to its Riddle C LS Well 1C (API # 30-045-35087) a directional wellbore to be drilled in Lot 18 of Section 31, T31N R9W. See Division Form C-102 attached as Exhibit "B"
- (3) This proposed NSP unit was made necessary as a result of variations in the legal subdivisions of the United States Public Land Survey. See locator map attached as Exhibit "A"
- (4) The western boundary of Township 31 North Range 9 West is irregular as a result of variations in the legal subdivision of the United States Public Land Surveys

(5) The adjoining spacing units within T31N R9W (see locator map Exhibit "A") have been consolidated such that all acreage is dedicated as follows:

- a. Section 31: E/2, the operator is Burlington Resources with working interest owners in the Mesaverde being Burlington Resources, ConocoPhillips and BP and in the Dakota being Burlington Resources and Four Star. See C-102 for Walker 1B well (API #30-045-34954) attached as Exhibit "C"
- b. Section 30: E/2, the operator is BP with the working interest owners in the Mesaverde being ConocoPhillips and BP. There is no current dedication to Dakota production--those working interest owners are ConocoPhillips and BP. See C-102 for Riddle C Well 2A (API # 30-045-22451) attached as Exhibit "D"
- c. Section 30: NW/4 is operated by BP and consolidated with the W/2 of irregular Section 19 to form a Mesaverde spacing unit. There is no current dedication to Dakota production--those working interest owners are ConocoPhillips and BP. See C-102 for Barrett LS Well 1B (API # 30-045-29773) attached as Exhibit "E"

(6) The establishment of the proposed non-standard gas proration and spacing units will ensure the orderly development of the gas reserves within the Dakota formation.


(7) Exhibit "F" is a sample of the notification letter with a copy of the application being sent on September 24, 2010 to:

- a. BP America Production Company
Attn: San Juan Land Manager
PO Box 3092
Houston, TX 77253
- b. Four Star Oil and Gas Company
Attn: Land Department
11111 South Wilcrest
Houston, TX 77099

(8) Approval of this application will afford the owners and the applicant the opportunity to produce their just and equitable share of the gas in the Dakota formation, will promote the orderly development in this area, will prevent the economic loss caused by the drilling of unnecessary wells, avoid the augmentation of risk arising from the drilling of an excessive number of wells and will otherwise prevent waste and protect correlative rights.

WHEREFORE, Applicant requests that this application be approve by the Division.

Respectfully Submitted:



W. Thomas Kellahin

DISTRICT I
1626 N. French Dr., Hobbs, N.M. 88240

DISTRICT II
1301 W. Grand Avenue, Artesia, N.M. 88210

DISTRICT III
1000 Rio Brazos Rd., Aztec, N.M. 87410

DISTRICT IV
1220 S. St. Francis Dr., Santa Fe, NM 87506

State of New Mexico
Energy, Minerals & Natural Resources Department

Form C-102
Revised October 12, 2005

RECEIVED

Submit to Appropriate District Office
State Lease - 4 Copies
Fee Lease - 3 Copies

OIL CONSERVATION DIVISION JAN 11 2010
1220 South St. Francis Dr.
Santa Fe, NM 87505

Bureau of Land Management ☐ AMENDED REPORT
Farmington Field Office

WELL LOCATION AND ACREAGE DEDICATION PLAT

¹ API Number 30-045-35087	² Pool Code 71599/72319	³ Pool Name BASIN DAKOTA/BLANCO MESAVERDE
⁴ Property Code 38008	⁵ Property Name RIDDLE C LS	⁶ Well Number 1 C
⁷ OGRI No. 14538	⁸ Operator Name BURLINGTON RESOURCES OIL & GAS COMPANY LP	⁹ Elevation 6528'

¹⁰ Surface Location

UL or lot no.	Section	Township	Range	Lot Idn	Feet from the	North/South line	Feet from the	East/West line	County
N	31	31N	9W	18	1129'	SOUTH	1322'	WEST	SAN JUAN

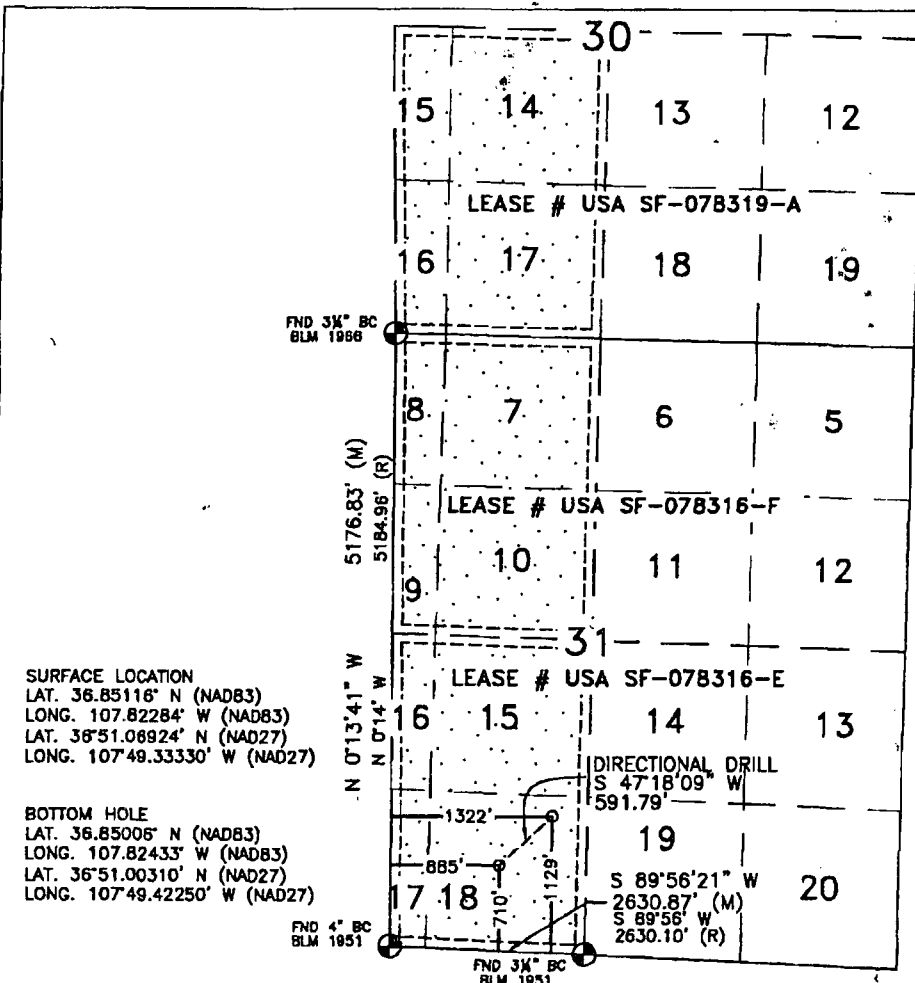
¹¹ Bottom Hole Location If Different From Surface

UL or lot no.	Section	Township	Range	Lot Idn	Feet from the	North/South line	Feet from the	East/West line	County
N	31	31N	9W	18	710'	SOUTH	885'	WEST	SAN JUAN

¹² Dedicated Acres 299.10 Acres SW/4-30 & W/2-31	¹³ Joint or Infill *	¹⁴ Consolidation Code	¹⁵ Order No. R - 35 - MV only
---	------------------------------------	----------------------------------	---

NO ALLOWABLE WILL BE ASSIGNED TO THIS COMPLETION UNTIL ALL INTERESTS HAVE BEEN CONSOLIDATED
OR A NON-STANDARD UNIT HAS BEEN APPROVED BY THE DIVISION

18



¹⁷ OPERATOR CERTIFICATION

I hereby certify that the information contained herein is true and complete to the best of my knowledge and belief, and that this organization either owns a working interest or unleased mineral interest in the land including the proposed bottom hole location or has a right to drill this well at this location pursuant to a contract with an owner or a compulsory pooling order heretofore entered by the division.

Signature: Crystal Tafoya
Date: 1/26/09
Printed Name: Crystal Tafoya 1-26-09

¹⁸ SURVEYOR CERTIFICATION

I hereby certify that the well location shown on this plat was plotted from field notes of actual surveys made by me or under my supervision, and that the same is true and correct to the best of my belief.

AUGUST 1, 2008

Date of Survey

Signature and Seal of Professional Surveyor:

Signature: David Russell
Seal: DAVID R. RUSSELL, NEW MEXICO, REGISTERED PROFESSIONAL LAND SURVEYOR, 10201

DAVID RUSSELL

Certificate Number

10201

EXHIBIT

B

PEN6AD 800-631-6391-6989

DISTRICT I
1625 N. French Dr., Hobbs, N.M. 88240

DISTRICT II
1301 W. Grand Avenue, Artesia, N.M. 88210

DISTRICT III
1000 Rio Brazos Rd., Aztec, N.M. 87410

DISTRICT IV
1220 S. St. Francis Dr., Santa Fe, NM 87506

State of New Mexico
Energy, Minerals & Natural Resources Department

RECEIVED

Form C-102
Revised October 12, 2005

OIL CONSERVATION DIVISION

1220 South St. Francis Dr.
Santa Fe, NM 87505

Submit to Appropriate District Office

State Lease - 4 Copies

Fee Lease - 3 Copies

Bureau of Land Management
Farmington Field Office

AMENDED REPORT

WELL LOCATION AND ACREAGE DEDICATION PLAT

API Number 30-045-34954		Pool Code 71599 / 72319		Pool Name BASIN DAKOTA/BLANCO MESAVERDE	
Property Code 1863T 7624		Property Name WALKER			Well Number 1 B
OGRID No. 14538		Operator Name BURLINGTON RESOURCES OIL & GAS COMPANY LP			Elevation 6622'

10 Surface Location

UL or lot no.	Section	Township	Range	Lot Idn	Feet from the	North/South line	Feet from the	East/West line	County
B	31	31N	9W	6	893'	NORTH	1704'	EAST	SAN JUAN

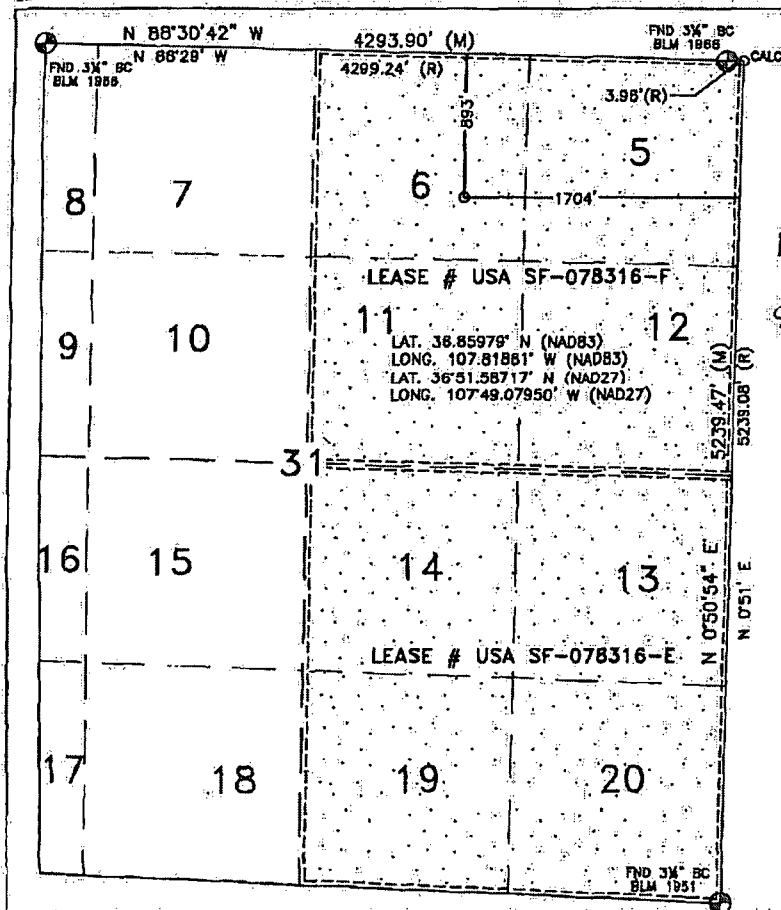
11 Bottom Hole Location If Different From Surface

UL or lot no.	Section	Township	Range	Lot Idn	Feet from the	North/South line	Feet from the	East/West line	County
B									

Dedicated Acres 312.80 Acres - (E/2)		Joint or Infill		Consolidation Code		Order No.	
---	--	-----------------	--	--------------------	--	-----------	--

NO ALLOWABLE WILL BE ASSIGNED TO THIS COMPLETION UNTIL ALL INTERESTS HAVE BEEN CONSOLIDATED
OR A NON-STANDARD UNIT HAS BEEN APPROVED BY THE DIVISION

18



17 OPERATOR CERTIFICATION

I hereby certify that the information contained herein is true and complete to the best of my knowledge and belief, and that this organization either owns a working interest or undivided mineral interest in the land including the proposed bottom-hole location or has a right to drill this well at this location pursuant to a contract with an owner or a compulsory pooling order heretofore entered by the division.

Signature: *James Gardenhire* Date: 10/10/08

Printed Name: James Gardenhire

18 SURVEYOR CERTIFICATION


I hereby certify that the well location shown on this plat was plotted from field notes of actual surveys made by me or under my supervision, and that the same is true and correct to the best of my belief.

AUGUST 22, 2008

Date of Survey

Signature and Seal of Professional Surveyor:

David R. Russell



DAVID RUSSELL

Certificate Number

10201

EXHIBIT

C

PENGAD 800-631-6989

NEW MEXICO OIL CONSERVATION COMMISSION
WELL LOCATION AND ACREAGE DEDICATION PLAT

Form C-102
Supersedes C-128
Effective 1-1-65

30-045-22451

All distances must be from the outer boundaries of the Section.

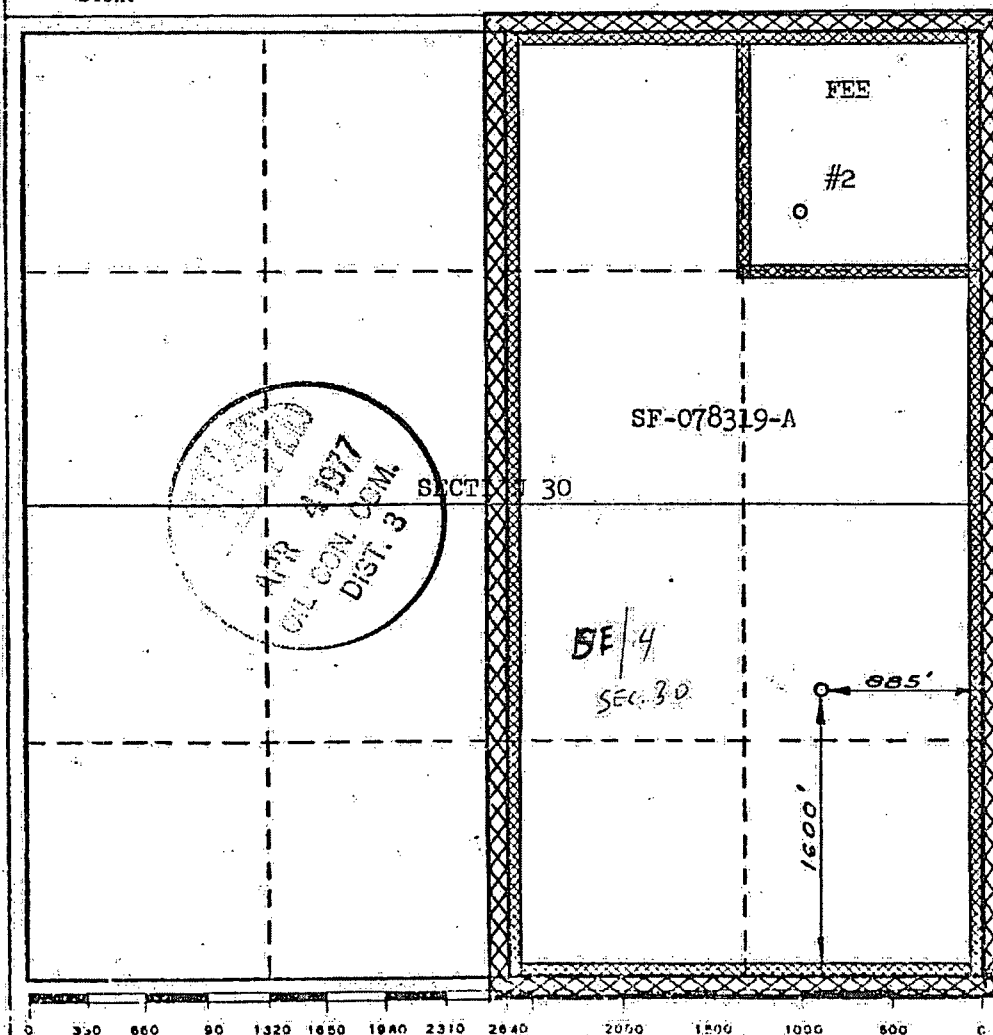
Operator EL PASO NATURAL GAS COMPANY		Lease RIDDLE C (SF-078319-A)		Well No. 2A
Unit Letter I	Section 30	Township 31-N	Range 9-W	County SAN JUAN
Actual Footage Location of Well: 1600 feet from the SOUTH line and 885 feet from the EAST line				
Ground Level Elev. 6373	Producing Formation MESA VERDE	Pool BLANCO MESA VERDE	Dedicated Acreage: 316.04 Acres	

1. Outline the acreage dedicated to the subject well by colored pencil or hachure marks on the plat below.
2. If more than one lease is dedicated to the well, outline each and identify the ownership thereof (both as to working interest and royalty).
3. If more than one lease of different ownership is dedicated to the well, have the interests of all owners been consolidated by communitization, unitization, force-pooling, etc?

☐ Yes ☐ No If answer is "yes," type of consolidation _____

If answer is "no," list the owners and tract descriptions which have actually been consolidated. (Use reverse side of this form if necessary.) _____

No allowable will be assigned to the well until all interests have been consolidated (by communitization, unitization, forced-pooling, or otherwise) or until a non-standard unit, eliminating such interests, has been approved by the Commission.



CERTIFICATION

I hereby certify that the information contained herein is true and complete to the best of my knowledge and belief.

Original Signed by
D. G. Brisco

Name _____
Position _____
Company _____
Date _____

I hereby certify that the well location shown on this plat was plotted from field notes of actual surveys made by me or under my supervision, and that the same is true and correct to the best of my knowledge and belief.

Date Surveyed
MARCH 16, 1977
Registered Professional Engineer
and/or Land Surveyor

Certificate No.
1760

EXHIBIT

D

PENGAD 800-631-6989

District I
PO Box 1900, Hobbs NM 88241-1900
District II
PO Drawer KE, Azusa, NM 87211-0719
District III
1000 Rio Hondo Rd., Azusa, NM 87410
District IV
PO Box 2088, Santa Fe, NM 87504-2088

State of New Mexico
Energy, Minerals & Natural Resources Department

OIL CONSERVATION DIVISION
PO Box 2088
Santa Fe, NM 87504-2088

Form C-102
Revised February 21, 1994

Instructions on back
Submit to Appropriate District Office
State Lease - 4 Copies
Fee Lease - 3 Copies

☐ AMENDED REPORT

WELL LOCATION AND ACREAGE DEDICATION PLAT

* API Number 30-045-29773		* Field Code 72319	* Pool Name Blanco Mesaverde
* Property Code 305	* Property Name BARRETT LS		* Well Number Ø 1B
* OGRD No. 000778	* Operator Name AMOCO PRODUCTION COMPANY		* Elevation 6519

Surface Location

1/4 Sec. or Lot No.	Section	Township	Range	Lot No.	Feet from the	North/South Line	Feet from the	East/West Line	County
F (Lot 9)	30	31 N	9 W		1820	NORTH	840	WEST	SAN JUAN

Bottom Hole Location If Different From Surface

1/4 Sec. or Lot No.	Section	Township	Range	Lot No.	Feet from the	North/South Line	Feet from the	East/West Line	County

* Dedicated Acres 309.09	* Notes or Infill	* Classification Code	* Order No.
------------------------------------	-------------------	-----------------------	-------------

NO ALLOWABLE WILL BE ASSIGNED TO THIS COMPLETION UNTIL ALL INTERESTS HAVE BEEN CONSOLIDATED OR A NON-STANDARD UNIT HAS BEEN APPROVED BY THE DIVISION

RECEIVED
JAN - 4 1999
OIL CON. DIV.

OPERATOR CERTIFICATION
I hereby certify that the information contained herein is true and complete to the best of my knowledge and belief.


Gail M. Jefferson
Signature
Gail M. Jefferson
Printed Name
Sr. Admin. Staff Asst.
Title
January 4, 1999
Date

SURVEYOR CERTIFICATION
I hereby certify that the well location shown on this plat was plotted from field notes of actual surveys made by me or under my supervision, and that the same is true and correct to the best of my belief.

AUGUST 5, 1998
Date of Survey
Ray D. K...
Signature and Seal

7016
Certificate Number

(R) - BLM Record





Jason Lyons
Landman
San Juan Business Unit
Suite 442

ConocoPhillips Company
3401 E. 30th St.
Farmington, NM 87402
Off: 505.326.9711
jason.lyons@conocophillips.com

September 24, 2010

CERTIFIED MAIL—RETURN RECEIPT REQUESTED

BP America Production Company
Attn: Craig Carley
P.O. Box 3092
Houston, TX 77253

Re: Riddle C LS 1C – Basin-Dakota NSP Application
Surface: Unit N (SESW), 1129' FSL & 1322' FWL, Sec. 31, T31N, R9W
Bottom Hole: Unit N (SESW), 710' FSL & 885' FWL, Sec. 31, T31N, R9W
San Juan County, New Mexico
API # - 30-045-35087

Dear Mr. Carley:

Burlington Resources Oil & Gas Company ("Burlington") has filed an administrative application with the New Mexico Oil Conservation Division ("NMOCD") requesting approval of a 299.10 acre non-standard gas proration and spacing unit covering the Basin-Dakota gas pool ("NSP").


Attached is a copy of the NSP application covering the SW/4 of Section 30, T31N, R9W and the W/2 of Section 31, T31N, R9W, which will be submitted to the NMOCD. If you are so inclined, please sign the attached waiver and return it to my attention either by mail at the address shown above or by fax @ 505-326-9781, and please send a duplicate to the NMOCD.

However, should you have any objection to the Division approving this application, then it will be necessary for you to file a written objection with the New Mexico Oil Conservation Division, 1220 South Saint Francis Drive, Santa Fe, New Mexico 87505 within twenty (20) days of the date of this letter. Failure to file a timely objection will preclude you from objecting at a later date.

If you should have questions concerning this application please feel free to call me at 505-326-9711.

Sincerely,

Jason Lyons
Landman
San Juan Business Unit – NW Team
ConocoPhillips



Waiver to NSP – Riddle C LS 1C

BP America Production Company does not object to Burlington Resources Oil & Gas Company drilling the Riddle C LS 1C at the current non-standard spacing acreage of 299.10 acres, located in the SW/4 of Section 30, T31N, R9W and the W/2 of Section 31, T31N, R9W in San Juan County, New Mexico. API # 30-045-35087

Company agent

Date

RECEIVED OGD

2010 OCT 19 A 10:24

The ConocoPhillips logo, featuring the word "Conoco" in a bold, sans-serif font and "Phillips" in a slightly larger, bold, sans-serif font, with a stylized checkmark above the "P".

Jason Lyons
Landman
San Juan Business Unit
Suite 442

ConocoPhillips Company
3401 E. 30th St.
Farmington, NM 87402
Off: 505.326.9711
jason.lyons@conocophillips.com

September 24, 2010

CERTIFIED MAIL—7110 6605 9590 0013 4962

Four Star Oil & Gas Company
Attn: Anneka Burdell
1400 Smith, Room 43146
Houston, Texas 77002

Re: Riddle C L S 1C – Basin-Dakota NSP Application
Surface: Unit N (SESW), 1129' FSL & 1322' FWL, Sec. 31, T31N, R9W
Bottom Hole: Unit N (SESW), 710' FSL & 885' FWL, Sec. 31, T31N, R9W
San Juan County, New Mexico
API # - 30-045-35087

Dear Ms. Burdell:

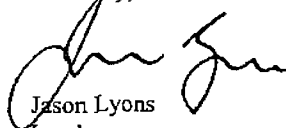
Burlington Resources Oil & Gas Company ("Burlington") has filed an administrative application with the New Mexico Oil Conservation Division ("NMOCD") requesting approval of a 299.10 acre non-standard gas proration and spacing unit covering the Basin-Dakota gas pool ("NSP").

Attached is a copy of the NSP application covering the SW/4 of Section 30, T31N, R9W and the W/2 of Section 31, T31N, R9W, which will be submitted to the NMOCD. We thank you in advance for your support in signing the attached waiver and returning it to my attention either by mail at the address shown above or by fax at 505-326-9781. Please send a duplicate copy to the NMOCD.

However, should you have any objection to the Division approving this application it will be necessary for you to file a written objection with the New Mexico Oil Conservation Division, 1220 South Saint Francis Drive, Santa Fe, New Mexico 87505 within twenty (20) days of the date of this letter. Failure to file a timely objection will preclude you from objecting at a later date.

If you should have questions concerning this application please feel free to call me at 505-326-9711.


Sincerely,

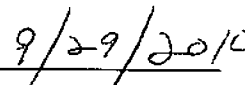
A handwritten signature in black ink, appearing to read "Jason Lyons".

Jason Lyons
Landman
San Juan Business Unit – NW Team
ConocoPhillips

Waiver to NSP – Riddle C LS 1C

Four Star Oil & Gas Company does not object to Burlington Resources Oil & Gas Company drilling the Riddle C LS 1C at the current non-standard spacing acreage of 299.10 acres, located in the SW/4 of Section 30, T31N, R9W and the W/2 of Section 31, T31N, R9W in San Juan County, New Mexico. API # 30-045-35087


Company agent


Date



RECEIVED OOD

2010 OCT 19 A 10:24

Jason Lyons
Landman
San Juan Business Unit
Suite 442

ConocoPhillips Company
3401 E. 30th St.
Farmington, NM 87402
Off: 505.326.9711
jason.lyons@conocophillips.com

September 24, 2010

CERTIFIED MAIL—7110 6605 9590 0013 4979

BP America Production Company
Attn: Craig Carley
P.O. Box 3092
Houston, TX 77253

Re: Riddle C LS 1C – Basin-Dakota NSP Application
Surface: Unit N (SESW), 1129' FSL & 1322' FWL, Sec. 31, T31N, R9W
Bottom Hole: Unit N (SESW), 710' FSL & 885' FWL, Sec. 31, T31N, R9W
San Juan County, New Mexico
API # - 30-045-35087

Dear Mr. Carley:

Burlington Resources Oil & Gas Company ("Burlington") has filed an administrative application with the New Mexico Oil Conservation Division ("NMOCD") requesting approval of a 299.10 acre non-standard gas proration and spacing unit covering the Basin-Dakota gas pool ("NSP").

Attached is a copy of the NSP application covering the SW/4 of Section 30, T31N, R9W and the W/2 of Section 31, T31N, R9W, which will be submitted to the NMOCD. We thank you in advance for your support in signing the attached waiver and returning it to my attention either by mail at the address shown above or by fax at 505-326-9781. Please send a duplicate copy to the NMOCD.

However, should you have any objection to the Division approving this application it will be necessary for you to file a written objection with the New Mexico Oil Conservation Division, 1220 South Saint Francis Drive, Santa Fe, New Mexico 87505 within twenty (20) days of the date of this letter. Failure to file a timely objection will preclude you from objecting at a later date.

If you should have questions concerning this application please feel free to call me at 505-326-9711.

Sincerely,


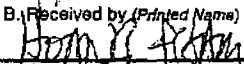
Jason Lyons
Landman
San Juan Business Unit – NW Team
ConocoPhillips

Waiver to NSP – Riddle C LS 1C

BP America Production Company does not object to Burlington Resources Oil & Gas Company drilling the Riddle C LS 1C at the current non-standard spacing acreage of 299.10 acres, located in the SW/4 of Section 30, T31N, R9W and the W/2 of Section 31, T31N, R9W in San Juan County, New Mexico. API # 30-045-35087


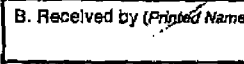
Company agent

Date

2. Article Number	COMPLETE THIS SECTION ON DELIVERY	
7110 6605 9590 0013 4962	A. Signature X 	<input type="checkbox"/> Agent <input checked="" type="checkbox"/> Addressee
1. Article Addressed to: Four Star Oil & Gas Company Attn: Anneka Burdell 1400 Smith, Room 43146 Houston, TX 77002 9/24/2010 10:53 AM Code: NSP Application Notice Letter - J. Lyons Code2:	B. Received by (Printed Name) 	C. Date of Delivery 9-28-10
	D. Is delivery address different from Item 1? <input type="checkbox"/> Yes If YES enter delivery address below: <input type="checkbox"/> No	
	3. Service Type <input checked="" type="checkbox"/> Certified	
	4. Restricted Delivery? (Extra Fee) <input type="checkbox"/> Yes	

PS Form 3811

Domestic Return Receipt

2. Article Number	COMPLETE THIS SECTION ON DELIVERY	
7110 6605 9590 0013 4979	A. Signature X 	<input type="checkbox"/> Agent <input checked="" type="checkbox"/> Addressee
1. Article Addressed to: BP America Production Company Attn: Craig Carley P.O. Box 3092 Houston, TX 77253 9/24/2010 10:54 AM Code: NSP Application Notice Letter - J. Lyons Code2:	B. Received by (Printed Name) 	C. Date of Delivery 092810
	D. Is delivery address different from Item 1? <input type="checkbox"/> Yes If YES enter delivery address below: <input type="checkbox"/> No	
	3. Service Type <input checked="" type="checkbox"/> Certified	
	4. Restricted Delivery? (Extra Fee) <input type="checkbox"/> Yes	

PS Form 3811

Domestic Return Receipt