

1R - 426-102

**APPROVALS**

**YEAR(S):**

2010

---

**Hansen, Edward J., EMNRD**

---

**From:** Hansen, Edward J., EMNRD  
**Sent:** Monday, October 25, 2010 2:15 PM  
**To:** 'Katie Jones'  
**Cc:** Hack Conder; Hall, Sharon; Leking, Geoffrey R, EMNRD  
**Subject:** RE: ROC BD H-14 (1R426-101, 102, and 103)

Dear Ms. Jones:

The New Mexico Oil Conservation Division has reviewed your request to combine the three ROC BD H-14 sites into one site. OCD hereby grants your request:

The three sites will be combined into one site named Rice BD H-14 with the OCD case #1R426-101.

If you have any questions regarding this matter, please contact at 505-476-3489.

Edward J. Hansen  
Hydrologist  
Environmental Bureau

---

**From:** Katie Jones [mailto:kjones@riceswd.com]  
**Sent:** Monday, October 25, 2010 12:57 PM  
**To:** Hansen, Edward J., EMNRD  
**Cc:** Hack Conder; Hall, Sharon  
**Subject:** ROC BD H-14 (1R426-101, 102, and 103)

Mr. Hansen,

BD H-14-2 (1R426-101) , BD H-14-1 (1R426-102), and BD H-14 boot (1R426-103) were all locate within a 38x36-ft area. Due to the close proximity of these three boxes, ROC request to combine the three boxes into a single project to be referred to as BD H-14. If you have any questions or require any additional information, please contact myself at (575)393-9174 or Hack Conder at (575)631-6432.

Thank you.




Katie Jones  
Environmental Project Coordinator  
RICE *Operating Company*

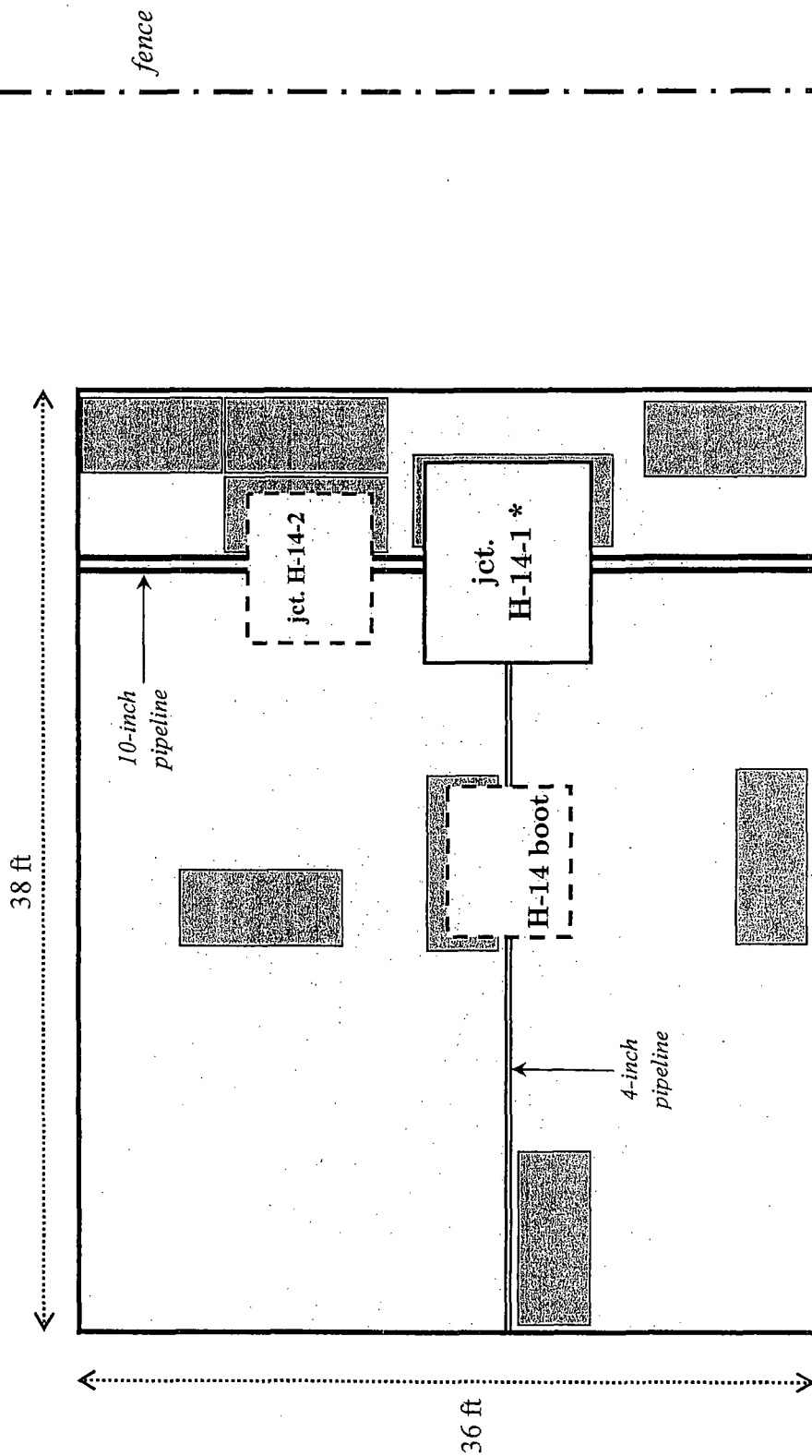
# BD jct H-14-2

## 38 x 36 x 6-ft-deep

### Excavation Cross-Section



-  = Excavation to 6 ft BGS
-  = 2 x 2 ft
-  = Excavation trench to 12 ft BGS



\* New watertight junction box "H-14" has replaced H-14-1; H-14 boot and H-14-2 have been eliminated