

District I

1625 N. French Dr., Hobbs, NM 88240

District II

1301 W. Grand Avenue, Artesia, NM 88210

District III

1000 Rio Brazos Road, Aztec, NM 87410

District IV

1220 S. St. Francis Dr., Santa Fe, NM 87505

State of New Mexico
Energy Minerals and Natural ResourcesOil Conservation Division
1220 South St. Francis Dr.
Santa Fe, NM 87505Form C-141
Revised October 10, 2003Submit 2 Copies to appropriate
District Office in accordance
with Rule 116 on back
side of form**Release Notification and Corrective Action**

NMLB 1030850419

OPERATOR☒ Initial Report ☐ Final Report

Name of Company Yates Petroleum Corporation	OGRID Number 25575	Contact Robert Asher
Address 104 S. 4 TH Street		Telephone No. 575-748-1471
Facility Name Junior AWW State #4H	API Number 30-015-36421	Facility Type Battery
Surface Owner State	Mineral Owner State	Lease No. V-5604

LOCATION OF RELEASE

Unit Letter L	Section 17	Township 18S	Range 28E	Feet from the 2130	North/South Line South	Feet from the 150	East/West Line East	County Eddy
------------------	---------------	-----------------	--------------	-----------------------	---------------------------	----------------------	------------------------	----------------

Latitude 32.92112 Longitude 104.18951

NATURE OF RELEASE

Type of Release Oil & Produced Water	Volume of Release 15 B/O & 5 B/PW	Volume Recovered 11 B/O & 5 B/PW
Source of Release Heater Treater	Date and Hour of Occurrence 8/16/2010, AM	Date and Hour of Discovery 8/16/2010, AM
Was Immediate Notice Given? <input checked="" type="checkbox"/> Yes <input type="checkbox"/> No <input type="checkbox"/> Not Required	If YES, To Whom? Mike Bratcher/NMOCD Artesia	
By Whom? Robert Asher/YPC Environmental	Date and Hour 8/17/2010, PM (voicemail & e-mail)	
Was a Watercourse Reached? <input type="checkbox"/> Yes <input checked="" type="checkbox"/> No	If YES, Volume Impacting the Watercourse. N/A	

If a Watercourse was Impacted, Describe Fully.*

N/A

Describe Cause of Problem and Remedial Action Taken.*



Hole in bottom of production tank.

Describe Area Affected and Cleanup Action Taken.*

An approximate area of 75' X 40', area is bermed and lined with a 20 mil liner. Vacuum truck recovered 75 % of released oil and all produced water, remaining oil within gravel. The fire tube in heater pulled and repairs being made. Impacted gravel to be scraped up and hauled to an NMOCD approved facility. The liner will be inspected; if the liner is intact a C-141 Final Report will be submitted to request closure and request permission to lay down new gravel. **Depth to Ground Water: 50-99' (approx. 70', Section 27, T16S-R27E, per New Mexico Office of the State Engineer), Wellhead Protection Area: No, Distance to Surface Water Body: >1000', SITE RANKING IS 10.**

I hereby certify that the information given above is true and complete to the best of my knowledge and understand that pursuant to NMOCD rules and regulations all operators are required to report and/or file certain release notifications and perform corrective actions for releases which may endanger public health or the environment. The acceptance of a C-141 report by the NMOCD marked as "Final Report" does not relieve the operator of liability should their operations have failed to adequately investigate and remediate contamination that pose a threat to ground water, surface water, human health or the environment. In addition, NMOCD acceptance of a C-141 report does not relieve the operator of responsibility for compliance with any other federal, state, or local laws and/or regulations.

OIL CONSERVATION DIVISION

Signature: 	Approved by District Supervisor: 	
Printed Name: Robert Asher	Approval Date: NOV 04 2010	Expiration Date:
Title: Environmental Regulatory Agent	Conditions of Approval:	Attached <input type="checkbox"/>
E-mail Address: boba@yatespetroleum.com	2RP-	
Date: Thursday, August 19, 2010	Phone: 575-748-4217	

* Attach Additional Sheets If Necessary

2RP-460



New Mexico Office of the State Engineer

Wells with Well Log Information

(quarters are 1=NW 2=NE 3=SW 4=SE)

(quarters are smallest to largest) (NAD83 UTM in meters)

POD Number	Sub basin	Use	County	Source	q q q	6416 4	Sec	Tws	Rng	X	Y	Start Date	Finish Date	Log File Date	Depth Well	Depth Water
<u>RA 00399</u>		DOM	ED	Shallow	2 3 31	16S	27E			563583	3637879*	03/04/1957	03/04/1957	04/08/1957		
<u>RA 02550</u>		DOM	ED	Shallow	3 3 1	27	16S	27E		567884	3639835*			06/04/1951	83	
<u>RA 02550 REPAR</u>		DOM	ED	Shallow	3 3 1	27	16S	27E		567884	3639835*	04/15/1963	04/17/1963	05/10/1963	180	70
<u>RA 04176</u>		OBS	XX		3 4 1	23	16S	27E		569885	3641470*			03/20/1961	300	


Record Count: 4

PLSS Search:

Township: 16S Range: 27E

Information was derived from PLSS - see Help

is furnished by the NMOSE/ISC and is accepted by the recipient with the expressed understanding that the OSE/ISC make no warranties, expressed or implied, concerning the accuracy, completeness, usability, or suitability for any particular purpose of the data:



FACSIMILE TRANSMITTAL SHEET

TO:	FROM:
Mike Bratcher	Robert Asher
FAX NUMBER:	DATE:
9-748-9720	Thursday, August 19, 2010
COMPANY:	TOTAL NO. OF PAGES INCLUDING COVER:
NMOCD	3
RE:	NOTES/COMMENTS:
C-141; Junior AWW State #4H	Initial Report (8/16/2010 Release)

☐ URGENT ☒ FOR REVIEW ☐ PLEASE COMMENT ☐ PLEASE REPLY ☐ PLEASE RECYCLE

ADDITIONAL NOTES & COMMENTS:

Call me if you have any questions, 575-748-4217.

Thank you.

Robert Asher

Environmental Regulatory Department

105 SOUTH FOURTH STREET • ARTESIA, NEW MEXICO 88210-2118
PHONE: 575-748-4217 (DIRECT) • FAX: 575-748-4662