

District I  
1625 N. French Dr., Hobbs, NM 88240  
District II  
1301 W. Grand Avenue, Artesia, NM 88210  
District III  
1000 Rio Brazos Road, Aztec, NM 87410  
District IV  
1220 S. St. Francis Dr., Santa Fe, NM 87505

State of New Mexico  
Energy Minerals and Natural Resources

Oil Conservation Division  
1220 South St. Francis Dr.  
Santa Fe, NM 87505

Form C-141  
Revised October 10, 2003

Submit 2 Copies to appropriate  
District Office in accordance  
with Rule 116 on back  
side of form

**Release Notification and Corrective Action**

**OPERATOR**

☒ Initial Report ☐ Final Report

Name of Company: Targa Midstream Services L P	Contact: James Lingnau 575.394.2534, Chuck Tolsma 575.631.6026
Address: PO Box 1909 Eunice, NM 88231	Telephone No. (575) 394-2534
Facility Name: Eunice South Booster Station	Facility Type Compressor Station

Surface Owner: TARGA	Mineral Owner:	Lease No.
----------------------	----------------	-----------

**LOCATION OF RELEASE** API # 30-025-21497-00-00

Unit Letter NW	Section 27	Township 22S	Range 37E	Feet from the	North/South Line	Feet from the	East/West Line	County Lea
-------------------	---------------	-----------------	--------------	---------------	------------------	---------------	----------------	---------------

Latitude 32.36289N Longitude -103.15722W

**NATURE OF RELEASE**

Type of Release: Produced Liquids	Volume of Release: Less than 10 barrels of condensate and water	Volume Recovered: 2 to 5 barrels
Source of Release: Pin-hole in 4" discharge line coming off of intake scrubber with 12# pressure.	Date and Hour of Occurrence: 7/14/09	Date and Hour of Discovery 7/14/09 6:30 AM
Was Immediate Notice Given? <input checked="" type="checkbox"/> Yes <input type="checkbox"/> No <input type="checkbox"/> Not Required	If YES, To Whom? Phone call to Hobbs Oil Conservation Division Office to Larry Johnson	
By Whom? Don Embrey	Date and Hour 7/14/09 2:30 PM	
Was a Watercourse Reached? <input type="checkbox"/> Yes <input checked="" type="checkbox"/> No	If YES, Volume Impacting the Watercourse.	

If a Watercourse was Impacted, Describe Fully.\*

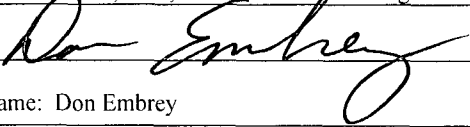

Describe Cause of Problem and Remedial Action Taken. \*

Pin-hole in 4" discharge line coming off of intake scrubber with 12# pressure. Approximately 30 feet of 4" inch pipe and fittings were replaced. Liquid was picked up by vacuum truck and soil scrapped and hauled to landfarm.


Describe Area Affected and Cleanup Action Taken.\*

Liquid and Contaminated Soil were removed and 100yds of contaminated soil hauled to approved landfarm. Area will be cleaned to meet OCD guidelines.

I hereby certify that the information given above is true and complete to the best of my knowledge and understand that pursuant to NMOCD rules and regulations all operators are required to report and/or file certain release notifications and perform corrective actions for releases which may endanger public health or the environment. The acceptance of a C-141 report by the NMOCD marked as "Final Report" does not relieve the operator of liability should their operations have failed to adequately investigate and remediate contamination that pose a threat to ground water, surface water, human health or the environment. In addition, NMOCD acceptance of a C-141 report does not relieve the operator of responsibility for compliance with any other federal, state, or local laws and/or regulations.

Signature: 	<b>OIL CONSERVATION DIVISION</b>	
Printed Name: Don Embrey	Approved by <del>District Supervisor</del> 	
Title: Training Specialist	Approval Date: 07/14/09	Expiration Date: 09/14/09
E-mail Address: dembrey@targaresources.com	Conditions of Approval: SUBMIT FINAL	Attached <input type="checkbox"/>
Date: 7/15/09 Phone: (432) 688-0546	C-141 BY 09/14/09	IRP 09-7-2227

\* Attach Additional Sheets If Necessary



SOUTH COMPRESSOR TAILA