

State of New Mexico



Refer Reply to
Oil & Gas Royalty Division

Commissioner of Public Lands

MURRAY E. MORGAN
COMMISSIONER



P.O. BOX 791
SANTA FE, NEW MEXICO

February 24, 1960

Mr. Leonard Nichols
1101 Mercantile Securities Bldg.
Dallas 1, Texas

Dear Sir:

Permission is hereby granted to you to centralize production from your wells located on lands contained in Lease B-2516, being the

N 1/4 NE 1/4
N $\frac{1}{2}$ NE $\frac{1}{4}$ and NE $\frac{1}{4}$ NW $\frac{1}{4}$ of Section 7, Township 17 South, Range 33 East,
S $\frac{1}{2}$ SW $\frac{1}{2}$ of Section 5, Township 17 South, Range 33 East
N $\frac{1}{2}$ NE $\frac{1}{4}$ and S $\frac{1}{2}$ NW $\frac{1}{4}$ of Section 8, Township 17 South, Range 33 East
N $\frac{1}{2}$ NE $\frac{1}{4}$ and S $\frac{1}{2}$ NW $\frac{1}{4}$ of Section 9, Township 17 South, Range 33 East,
Lea County, New Mexico.

Also wells contained in Lease E-881, being the

NW $\frac{1}{4}$ SW $\frac{1}{4}$, SW $\frac{1}{4}$ SW $\frac{1}{4}$, and SE $\frac{1}{4}$ SW $\frac{1}{4}$ of Section 8, Township 17 South, Range 33 East, Lea County, New Mexico.

All of this acreage has a common beneficiary, that being Common Schools.

Yours very truly,

MURRAY E. MORGAN
Commissioner of Public Lands

By: *Ted Bilberry*
Ted Bilberry
Supervisor Oil & Gas Division

MEM:TB:HL

LEONARD NICHOLS

OIL PRODUCER

1101 MERCANTILE SECURITIES BUILDING

Dallas 1, Texas

February 29, 1960

Oil Conservation Commission
Box 871
Santa Fe, New Mexico

Gentlemen:

In reply to your letter of February 19, 1960, in which you requested additional information concerning our commingling application of February 17, 1960, I am enclosing the original letter of written consent from the Commissioner of Public Lands.

The legal description and pools from which the wells are producing are as follows:

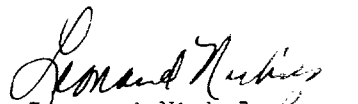
Lease No. B-2516 - State A-1 well, located in the NW $\frac{1}{4}$ NE $\frac{1}{4}$, Sec. 7-17S-33E, Roberts Pool, Lea County, New Mexico, and State A-2, located in the NE $\frac{1}{4}$ NW $\frac{1}{4}$, Sec. 7-17S-33E, Roberts Pool, Lea County, New Mexico

Lease No. B-8572 - State A-4 located in the NE $\frac{1}{4}$ NE $\frac{1}{4}$, Sec. 7-17S-33E, Roberts Pool, Lea County, New Mexico, And State A-7 located in the SW $\frac{1}{4}$ NE $\frac{1}{4}$ NE $\frac{1}{4}$, Sec. 7-17S-33E, Roberts Pool, Lea County, New Mexico

Lease No. B-2516 - State A-5 well, located in the SE $\frac{1}{4}$ NW $\frac{1}{4}$, Sec. 8-17S-33E, Roberts Pool, Lea County, New Mexico, and State A-6 well, located in the SE $\frac{1}{4}$ SW $\frac{1}{4}$ NW $\frac{1}{4}$, Sec. 8-17S-33E, Roberts Pool, Lea County, New Mexico

Lease No. E-881, Aztec State No. 1 well, located in the NW $\frac{1}{4}$ SW $\frac{1}{4}$, Sec. 8-17S-33E, Roberts Pool, Lea County, New Mexico, Aztec State No. 2 well, located in the SW $\frac{1}{4}$ SW $\frac{1}{4}$, Sec. 8-17S-33E, Roberts Pool, Lea County, New Mexico, and Aztec State No. 3 well, located in the SW $\frac{1}{4}$ SE $\frac{1}{4}$ SW $\frac{1}{4}$, Sec. 8-17S-33E, Roberts Pool, Lea County, New Mexico.

Yours very truly,

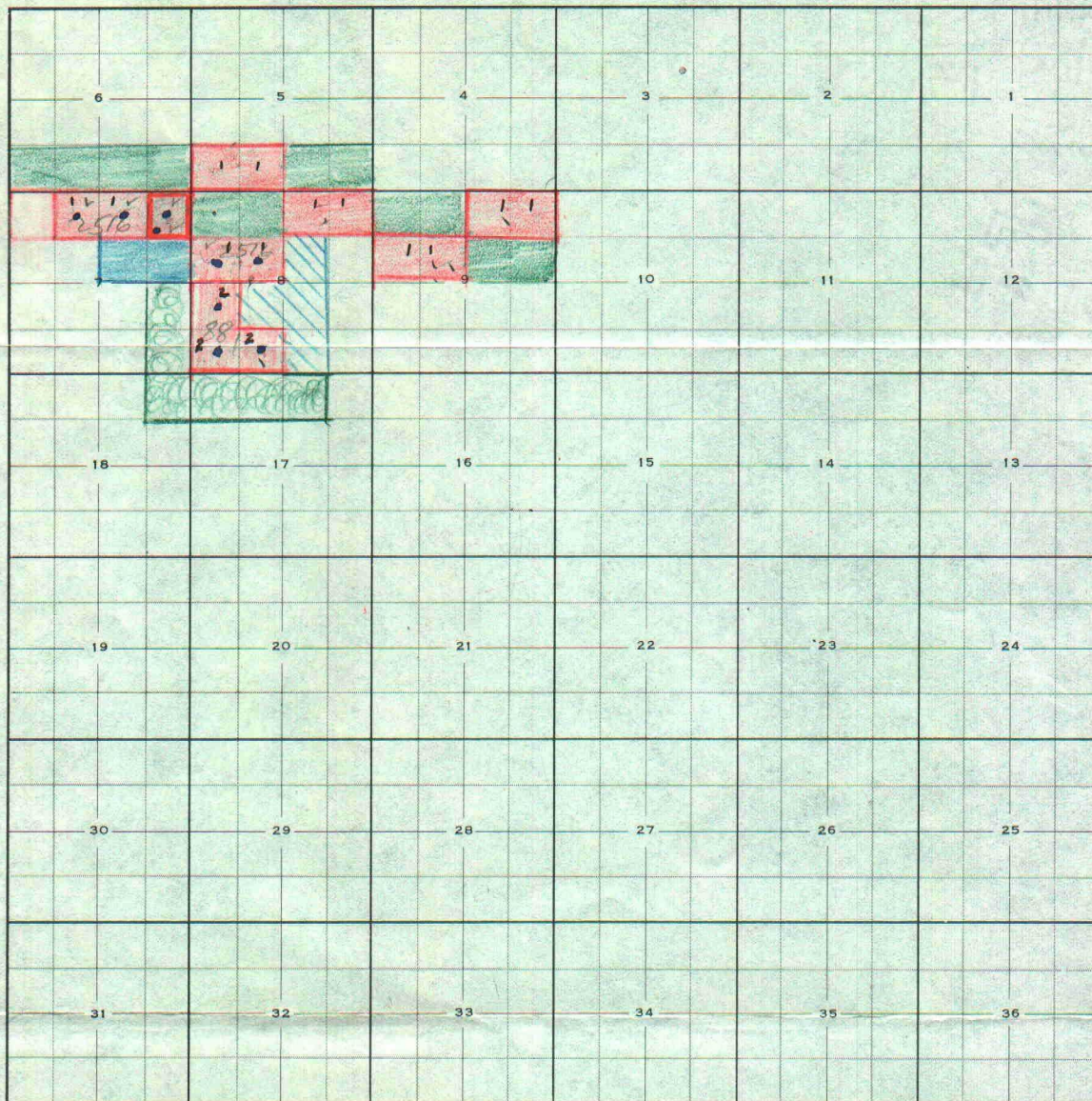

Leonard Nichols







ln/esg

TOWNSHIP 17S RANGE 33E COUNTY Lea STATE New Mexico

REMARKS: _____

COMPANY Leonard Nichols
1101 Mercantile Securities Bldg.,
Dallas 1, Texas



-  B-8572 correction by A.R.U.
-  Leonard Nichols - Lease No. B-2516 & E-881
-  Tidewater Associated Oil Co.
-  Shell Oil Co.
-  W. E. Pittman (Phillips)
-  Murphey Baxter (Phillips)