



PHILLIPS PETROLEUM COMPANY

Exploration & Production Department

P. O. Box 2130  
Hobbs, New Mexico

October 1, 1964

In re: Administrative Order CTB-120

Mr. A. L. Porter, Jr., Secretary-Director (3)  
New Mexico Oil Conservation Commission  
Santa Fe, New Mexico

Dear Sir:

In the Commission's Administrative Order CBT-120, Phillips Petroleum Company was granted authority to commingle oil produced from the Vacuum Glorieta Pool on the following leases: State B-1497 Lease, NW/4 and SW/4 NE/4, Section 26, and the S/2 SW/4 of Section 27; State B-1608 Lease, N/2 NE/4 of Section 33; State B-2517 Lease, SW/4 NW/4 of Section 33; and State B-2862 Lease, NE/4 SW/4 of Section 33, all in Township 17 South, Range 35 East, Lea County, New Mexico. The leases, well numbers and locations of the wells covered by this Order are shown on Attachment I.

In addition to the above leases, we hereby apply for your approval to extend Administrative Order CTB-120 to include commingling of oil produced from the Vacuum Glorieta Pool on the following leases: State B-1861, NE/4 SW/4 of Section 29; State B-1501, SW/4 NE/4 of Section 29; State B-2131, SE/4 NE/4 of Section 29; State B-2498 NW/4 of Section 28; and State B-2224, NE/4 NE/4 of Section 28, all in Township 17 South, Range 35 East, Lea County, New Mexico. The leases, well numbers, locations of the wells and present status of the wells included in this supplement are shown on Attachment II.

Oil production from all of the wells in this application will be from the Glorieta formation, Vacuum Glorieta Pool. It is our plan to establish a field header for the additional wells in Sections 28 and 29 in the SE/4 NW/4 of Section 28 and then run a 2" test line and 3" production trunk line to Battery No. 17. A diagram is attached showing the present equipment and testing facilities in this battery.

Each of these leases has a common working interest and the royalty interest is also common throughout. The allocation of production to each of the leases will be on the basis of periodic well tests. A copy of the Commissioner of Public Lands' letter of approval to commingle oil produced from these leases is attached.

Very truly yours,

*W. C. Rodgers*  
W. C. Rodgers  
Area Superintendent

MGC:wma  
Attach.

cc; New Mexico Oil Conservation Commission - Hobbs, New Mexico  
Attach.

1964 OCT 5 AM 9 00

Phillips Petroleum Co.  
Santa Fe Lease - Lea County

三

12

[illegible]

Vallée de la Gironde.  
Vallée du Lot.  
Vallée du Rhodan.  
Vallée du Rhône.  
Vallée du Saône.  
Vallée du Var.  
Vallée du Vaucluse.

To further work - to obtain

1. The first part of the document is a list of names and addresses, which are arranged in a columnar format. The names are written in a cursive script, and the addresses are written in a more formal, printed style. The list includes names such as "John Doe", "Jane Smith", and "Robert Brown", along with their respective addresses in various cities and states.

2. The second part of the document is a table with several columns. The columns are labeled with names and addresses, and the rows contain numerical data. The table appears to be a record of some kind, possibly a ledger or a list of transactions. The data is written in a cursive script, and the table is organized in a clear, structured manner.

3. The third part of the document is a list of names and addresses, which are arranged in a columnar format. The names are written in a cursive script, and the addresses are written in a more formal, printed style. The list includes names such as "John Doe", "Jane Smith", and "Robert Brown", along with their respective addresses in various cities and states.

4. The fourth part of the document is a list of names and addresses, which are arranged in a columnar format. The names are written in a cursive script, and the addresses are written in a more formal, printed style. The list includes names such as "John Doe", "Jane Smith", and "Robert Brown", along with their respective addresses in various cities and states.

5. The fifth part of the document is a list of names and addresses, which are arranged in a columnar format. The names are written in a cursive script, and the addresses are written in a more formal, printed style. The list includes names such as "John Doe", "Jane Smith", and "Robert Brown", along with their respective addresses in various cities and states.



17

17

7 AM 1964 Oct

1

2

3

4

5

6

7

8

9

10

11

12

13

14

15

MAIN OFFICE

'64 SEP 29 PM 3 30

September 29, 1964

Phillips Petroleum Company  
Post Office Box 2130  
Hobbs, New Mexico

Att: W. C. Rodgers

In RE: Request to Commingle Production  
from State leases B-1861, B-1501,  
B-2498, and B-2224, with previously  
approved Lact Installation with the  
following leases involved: B-1497,  
B-1608, B-2517, B-2862, and B-2073,  
all located in T-17-S, R-35-E, Lea  
County, New Mexico.

Gentlemen:

Since the State Land Office approved the previous installation because ownership was common throughout, and because the State of New Mexico would not lose royalty through such an installation, this office hereby also grants the above request.

This approval, of course, is given on the condition that the Commissioner of Public Lands reserves the right to amend or withdraw his approval should a loss of royalty occur at any time, or should you differentiate in your measuring system.

Very truly yours,

E. S. JOHNNY WALKER,  
Commissioner of Public Lands

By

ROMULO G. MARTINEZ,  
Oil and Gas Department

ESJW/RGM/kcl

w/cc to: Oil Conservation Commission  
Oil and Gas Accounting Commission

2-10-64  
June 1, 1964

Phillips Petroleum Company  
P. O. Box 2130  
Hobbs, New Mexico, 88240

Attention: Mr. W. C. Rodgers  
Area Superintendent  
Production Division

Re: Request for Approval to Commingle Production from  
State Leases B-1497, B-1608, B-2517, B-2862, and  
B-2073 into Phillips Santa Fe Battery No. 17, all  
located in T-17-S, R-35-E, Lea County, New Mexico

Gentlemen:

Pursuant to our conference of May 28, 1964, please be advised that Phillips Petroleum Company is granted temporary approval from this office to commingle production on portions of the five above-mentioned state leases into one common storage facility. Phillips may proceed upon this approval with the knowledge that the Commissioner is now reviewing the policy regarding commingling and that upon this review various changes may be required pursuant thereto.

The State Land Office has not received the schematic diagram of the commingling operation in question. Please forward this at your earliest convenience, and any other pertinent data that will assist our office. This approval is contingent upon the condition that the Oil and Gas Division shall be notified of any changes or alteration in the system design. Upon completion of the installation of the common tankage equipment and accessories, but before it is put into operation, we should like to request that Phillips notify this office of the completion so that an inspection of the installed equipment might be accomplished.

The State Land Office is very grateful for the cooperation which Phillips Petroleum Company has offered in this problem area. As we discussed,

Phillips Petroleum Company  
(Production Division)

-2-

June 1, 1964

we will appreciate economical information regarding the cost and savings which phillips will have in its various commingling operations.

Very truly yours,

E. S. JOHNNY WALKER  
COMMISSIONER OF PUBLIC LANDS

By



ED BUCK  
Oil and Gas Department

ESJW/EB/dh

cc Oil Conservation Commission  
Oil and Gas Accounting Commission



2000

1. James Earl Ray (1924-1999)  
(murder of Martin Luther King)

agrees that the above information is true and correct and that the same is true and correct as far as the information is concerned.

2. *Phylogenetic relationships*—The phylogenetic relationships among the 12 species of *Phragmites* were determined using the maximum parsimony method. The analysis was performed using the computer program PAUP 4.0 (Nelson & OlSEN, 1992). The analysis was based on the 12 species of *Phragmites* and the outgroup species, *Phragmites communis* (L.) Steud. and *Phragmites australis* (L.) Steud. The results of the analysis are presented in Table 1.

SECRET

REPORT OF THE

01000000

[illegible]



**PHILLIPS PETROLEUM COMPANY**

Exploration & Production Department ; SAN OFFICE OCC

P. O. Box 2130  
Hobbs, New Mexico

1964 JUL 8 PM 3 55

June 30, 1964

Mr. A. L. Porter, Jr., Secretary-Director (3)  
New Mexico Oil Conservation Commission  
P. O. Box 2088  
Santa Fe, New Mexico

Dear Sir:

Phillips Petroleum Company hereby applies for Administrative exception to Rule 309-A to commingle production from three separate State Land leases in a common tank battery. The following information pertains to this request:

1. State Land

<u>Lease No.</u>	<u>Well Name and No.</u>	<u>Location</u>
B-1502	Santa Fe No. 3	SW NW Sec. 5, T18S, R35E, Lea County
"	Santa Fe No. 8	NW NW "
"	Santa Fe No. 36	NE NW "
"	Santa Fe No. 45	SE NW "
B-2073	Santa Fe No. 33	NE NE "
"	Santa Fe No. 38	NW NE "
B-2131	Santa Fe No. 39	NW NW Sec. 4, T18S, R35E, Lea County
"	Santa Fe No. 46	NE NW "

2. All wells produce from the San Andres formation, Vacuum San Andres Pool.

3. These wells produce into one common battery, known as Santa Fe Lease Battery No. 3 which was installed in 1938. As the result of an inquiry from the New Mexico Oil & Gas Accounting Commission concerning Public

June 30, 1964

Page 2

Land lease numbers, we were unable to find in our files approvals for this commingling. Because it is possible that we do not have prior approval, we submit this application at this time.

4. A schematic diagram is attached showing the present equipment and facilities in Battery No. 3.
5. A plat is attached showing location of the wells and battery.
6. A copy of the Commissioner of Public Lands' letter of approval for this commingling is attached.
7. The Texas-New Mexico Pipe Line Company has been connected to this battery for many years. By copy of this letter we have notified them of this commingling. Certified Return Receipt, showing receipt of this letter is attached.

Very truly yours,



W. C. Rodgers  
Area Superintendent  
Production Division

MGC:wma


Attach.

cc: New Mexico Oil Conservation Commission - Hobbs

Texas-New Mexico Pipe Line Company - Midland

Attach.





In 1813, the British Corps

of the British

of the British

of the British

State of New Mexico



Commissioner of Public Land



E. S. JOHNNY WALKER  
COMMISSIONER

ALBINO BOX 101  
SANTA FE, NEW MEXICO

March 4, 1963

Phillips Petroleum Company  
P. O. Box 2105  
Hobbs, New Mexico

Re: Commingling of production from portions of  
your Santa Fe and Chem-Santa Fe Leases

Attn: Mr. W. C. Rodgers

Gentlemen:

This office can see no objections for approving your request to commingle production from portions of Leases B-1502, B-2073, and B-2131, into Santa Fe Battery #3, since you have individual well testing facilities and the beneficiary is Common. Again I notice that you list a lease number in your letter which should not be. You list SE $\frac{1}{4}$ NW $\frac{1}{4}$ , Section 5, Township 18N, Range 35E as B-2105 and it should be B-1502.

Thank you for the corrected list of wells and acreage, and for your diagram showing your tank battery and producing wells for above request.

Very truly yours,

E. S. JOHNNY WALKER  
COMMISSIONER OF PUBLIC LANDS

BY:

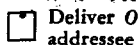
*Romulo Martinez*  
ROMULO MARTINEZ  
Oil and Gas Department

EW/RM/pr

cc: Oil and Gas Accounting Commission

Oil Conservation Commission

**# 1- INSTRUCTIONS TO DELIVERING EMPLOYEE**



Deliver **ONLY** to  
addressee



Show address where  
delivered

*(Additional charges required for these services)*

**RETURN RECEIPT**

Received the numbered article described on other side.

SIGNATURE OR NAME OF ADDRESSEE (must always be filled in)

*Texas-New Mexico Pipe Line Co.*

SIGNATURE OF ADDRESSEE'S AGENT, IF ANY

*Bruce Knight*

DATE DELIVERED

ADDRESS WHERE DELIVERED (only if requested in item # 1)

**JUL 1 - 1964**



PHILLIPS PETROLEUM COMPANY

Exploration & Production Department

P. O. Box 2130  
Hobbs, New Mexico

1964 JUL 0 PM 3 55

July 1, 1964

Mr. A. L. Porter, Jr., Secretary-Director (3)  
New Mexico Oil Conservation Commission  
P. O. Box 2088  
Santa Fe, New Mexico

Dear Sir:

Phillips Petroleum Company hereby applies for Administrative exception to Rule 309-A to commingle production from four separate State Land leases in a common tank battery. The following information pertains to this request:

1. State Land

<u>Lease No.</u>	<u>Well Name &amp; No.</u>	<u>Location</u>
B-1497	Santa Fe No. 86	NE NW Sec. 26, T17S, R34E, Lea County
"	Santa Fe No. 94	NW NW "
"	Santa Fe No. 89	SW NW "
"	Santa Fe No. 80	SE SW Sec. 27, T17S, R34E, Lea County
"	Santa Fe No. 90	SW SW "
B-1608	Santa Fe No. 91	NE NE Sec. 33, T17S, R34E, Lea County
"	Santa Fe No. 95	NW NE "
B-2517	Santa Fe No. 96	SW NE "
B-2862	Santa Fe No. 92	NE SW "

2. All wells produce from the Glorieta formation, Vacuum Glorieta Pool.

3. These wells produce into one battery, known as Santa Fe Lease Battery No. 17. This is an ACT battery, Permit No. I-99, that became active




July 1, 1964  
Page 2

March 16, 1964.

4. A schematic diagram is attached showing the present equipment and testing facilities in Battery No. 17.
5. A plat is attached showing location of the wells and battery.
6. A copy of the Commissioner of Public Lands' letter of approval for this commingling is attached. You will note his approval included State Lease B-2073. At the time of our application to the Land Office we asked for inclusion of drilling Well No. 97 on Lease B-2073. This well failed in the Glorieta and this portion of the approval can not be used.
7. The unit acreages assigned to these wells have the same ownership and are dedicated to the Common Schools.
8. The Texas-New Mexico Pipe Line Company has been connected to this battery since its installation. By copy of this letter we have notified them of this commingling. Certified Return Receipt, showing receipt of this letter is attached.

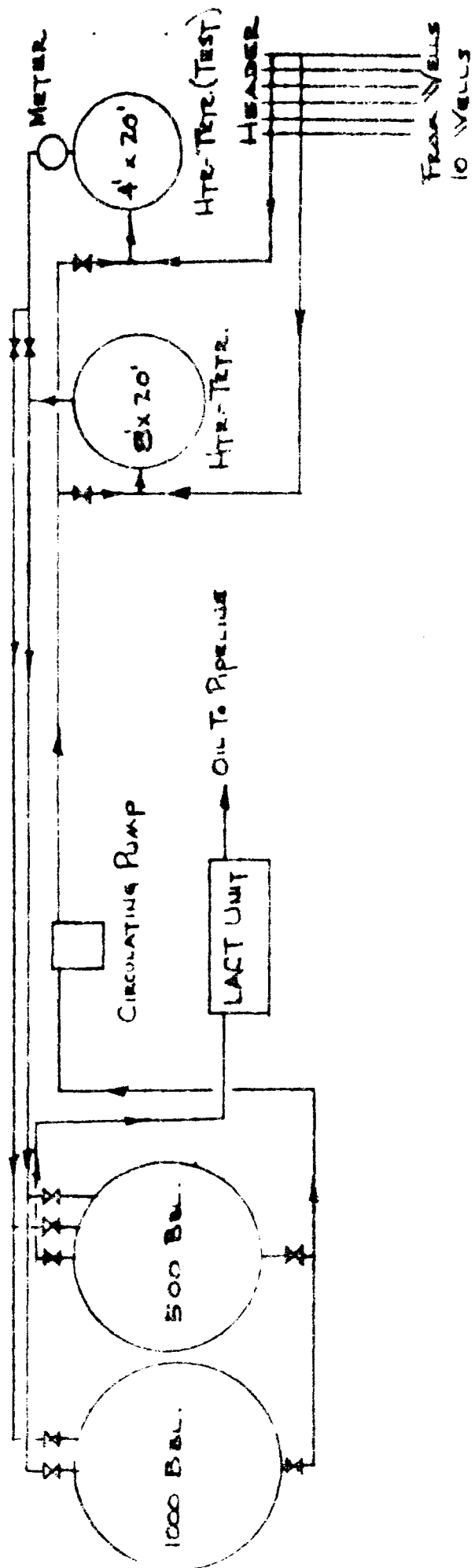
Very truly yours,

  
W. C. Rodgers  
Area Superintendent  
Production Division

MGC:wma

Attach.

cc: New Mexico Oil Conservation Commission - Hobbs  
Texas-New Mexico Pipe Line Company - Midland  
Attach.



PHILLIPS PETROLEUM CO.  
SANTA FE TANK BATTERY  
No. 17  
VACUUM GLORIETTA POOL

R 35 R

Phillips Petroleum Co.  
Santa Fe Lease - Lea County

E  
17  
S

