

# State of New Mexico



## Commissioner of Public Lands

GUYTON B. HAYS  
COMMISSIONER



June 23, 1966

P. O. BOX 1148  
SANTA FE, NEW MEXICO

Pan American Petroleum Corporation  
Post Office Box 68  
Hobbs, New Mexico

RE: State of New Mexico Lease OG-1191,  
Your State "DA" and "DE" Leases

Attn: Mr. V. E. Staley  
Area Superintendent

Gentlemen:

We have received your request to commingle production from your State "DA" Well No. 1 and your State "DE" Well No. 1 located respectively in the SWNW and SESW of Section 35, Township 7 South, Range 33 East, Roosevelt County, New Mexico. Due to the fact that the production to be commingled is from one lease, the same pool and common beneficiary, please be advised that the Commissioner of Public Lands has no objection to your proposal as outlined by the letter which you sent to the Oil Conservation Commission on April 28, 1966.

In analyzing our correspondence to determine the delay in this matter, we have discovered you have the wrong post office box for the State Land Office. The State Land Office Post Office Box is, 1148 and should be used rather than Post Office Box 2088, which is the post office box for the Oil Conservation Commission. This should facilitate our correspondence in the future.

We appreciate your cooperation and indulgence in regard to this matter.

Very truly yours,

GUYTON B. HAYS  
Commissioner of Public Lands

BY: *Ted Bilberry*  
Ted Bilberry, Director  
Oil and Gas Department

GBH:EB:TB:yds

PAN AMERICAN PETROLEUM CORPORATION  
Post Office Box 68  
Hobbs, New Mexico

April 28, 1966

File: VES-127-541.112

Subject: Commingling of Production  
State "DA" and State "DE" Leases  
Chaveroo Field

MAIN OFFICE OCC

'66 MAY 1 PM 1 22

CTB-159  
Mr. A. L. Porter, Jr.  
Secretary-Director  
New Mexico Oil Conservation Commission  
Post Office Box 871  
Santa Fe, New Mexico

Dear Sir:

Pan American Petroleum Corporation hereby respectfully requests and submits application for administrative approval for the commingling of production from separate leases as follows:

State "DA" Well No. 1, Unit E, Section 35, T-7-S, R-33-E, NMPM,  
Roosevelt County, New Mexico

State "DE" Well No. 1, Unit N, Section 35, T-7-S, R-33-E, NMPM,  
Roosevelt County, New Mexico.


In support of our request for exception to Rule 309-A, and under the provisions of Rule 309-B to permit the commingling of production from two separate leases into a common tank battery without notice and hearing, the following is submitted:

1. Plats of the leases, showing thereon the wells and the formation in which they are completed.
2. Schematic diagram of the commingling facility, located in Unit E, Section 35, T-7-S, R-33-E, Roosevelt County, New Mexico.
3. Production is from a common source of supply, and the commercial value of the commingled production will be unchanged.
4. All parties owning an interest in the leases and the purchaser of the commingled production have been notified by certified mail of our intention to commingle the production from these leases.

Page Two  
Mr. A. L. Porter, Jr.  
April 28, 1966

5. The production will be separately measured, utilizing A. O. Smith T-6 temperature compensated meters equipped with samplers. A BS&W reading will be taken each eight days and production recorded.
6. Production from the separate leases is diversified, and each lease shall be accurately measured and determined in accordance with the "Manual For Installation and Operation of Commingling Facilities."

Yours very truly,

A handwritten signature in dark ink, appearing to be 'V. E. Staley', written over a horizontal line.

V. E. Staley  
Area Superintendent

Attachments

MAILING LIST

State Land Office  
Post Office Box 2088  
Santa Fe, New Mexico

Howard W. Luke and A. J. Luke  
2724 Westbrook Avenue  
Fort Worth 11, Texas

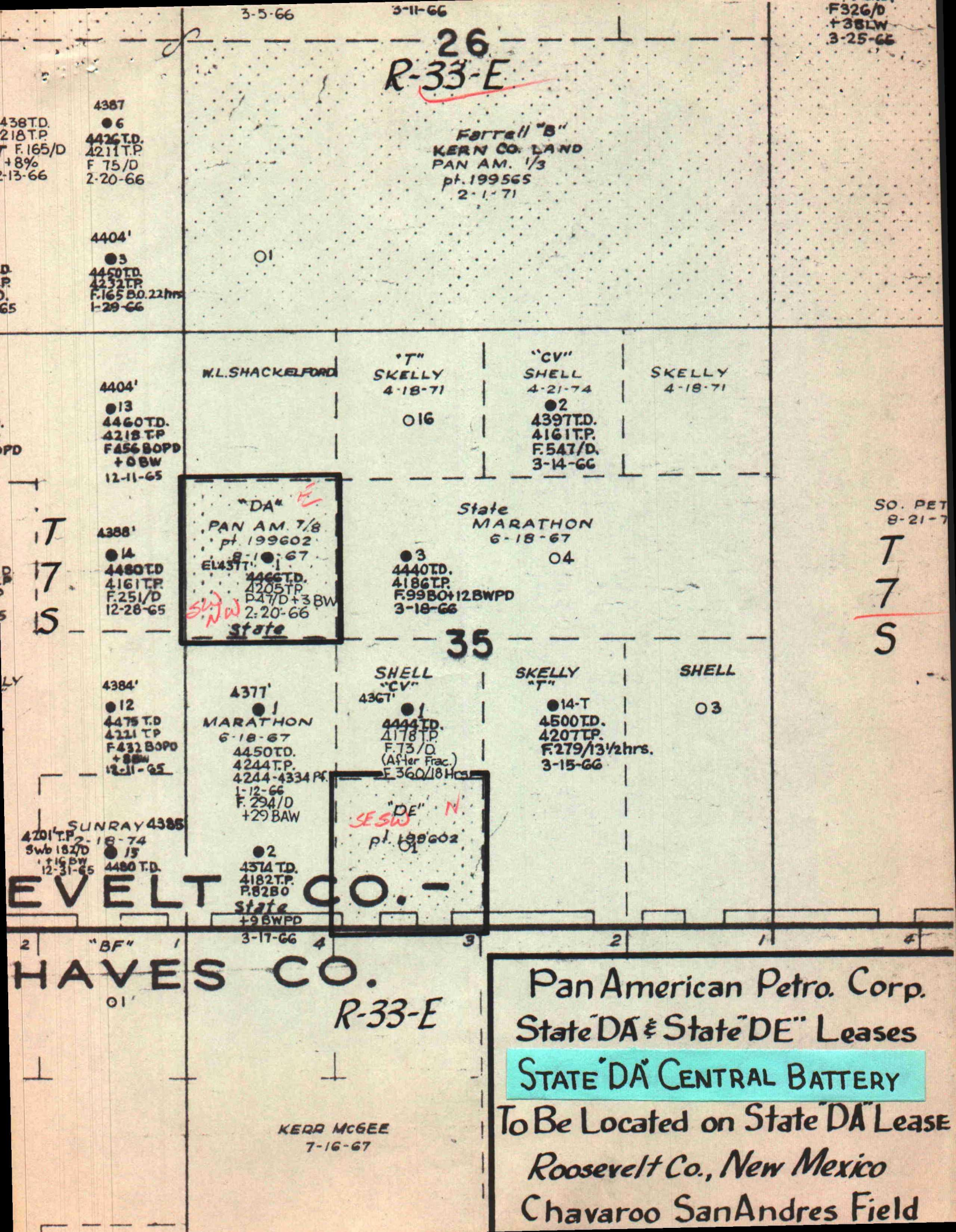
A. R. Bruns and Vera Irene Bruns  
4002 North Division Street  
Davenport, Iowa

Clemens A. Werner  
207 Security Building  
Davenport, Iowa

Magnolia Pipe Line Company  
Post Office Box 900  
Dallas 21, Texas

Mobil Oil Company  
Post Office Box 3115  
Midland, Texas





F326/D  
+38LW  
3-25-66

26  
R-33-E

4387  
●6  
4426TD.  
4211T.P.  
F.165/D  
+8%  
2-13-66  
2-20-66

Farrall "B"  
KERN CO. LAND  
PAN AM. 1/3  
pt. 199565  
2-1-71

4404'  
●3  
4450TD.  
4232T.P.  
F.165 B.O. 22hrs  
1-29-66

W.L. SHACKELFORD

"T"  
SKELLY  
4-18-71  
O16

"CV"  
SHELL  
4-21-74  
●2  
4397TD.  
4161T.P.  
F.547/D.  
3-14-66

SKELLY  
4-18-71

4404'  
●13  
4460TD.  
4218 T.P.  
F.456 BOPD  
+0 BW  
12-11-65

"DA"  
PAN AM. 7/8  
pt. 199602  
8-1-67  
EL437T.  
4466TD.  
4205T.P.  
D.47/D+3 BW  
2-20-66  
State

State  
MARATHON  
6-18-67  
O4

SO. PET  
8-21-7

T  
7  
S

4388'  
●14  
4480TD  
4161T.P.  
F.251/D  
12-28-65

●3  
4440TD.  
4186T.P.  
F.9980+12 BWPD  
3-18-66

35

4384'  
●12  
4475 T.D  
4221 T.P.  
F.432 BOPD  
+8 BW  
12-11-65

4377'  
●1  
MARATHON  
6-18-67  
4450TD.  
4244T.P.  
4244-4334 P.  
1-12-66  
F.294/D  
+29 BAW

SHELL  
"CV"  
4367'  
●1  
4444TD.  
4178T.P.  
F.73/D  
(After Frac.)  
F.360/18 Hrs

SKELLY  
"T"  
●14-T  
4500TD.  
4207T.P.  
F.279/13 1/2 hrs.  
3-15-66

SHELL  
O3

SUNRAY 4385  
4201 T.P.  
Swb 182/D  
+16 BW  
12-31-65  
●15  
4480 T.D.

●2  
4374 TD.  
4182T.P.  
F.82B0  
State  
+9 BWPD  
3-17-66

"DE"  
SESW  
pt. 199602  
O1

EVELT CO.

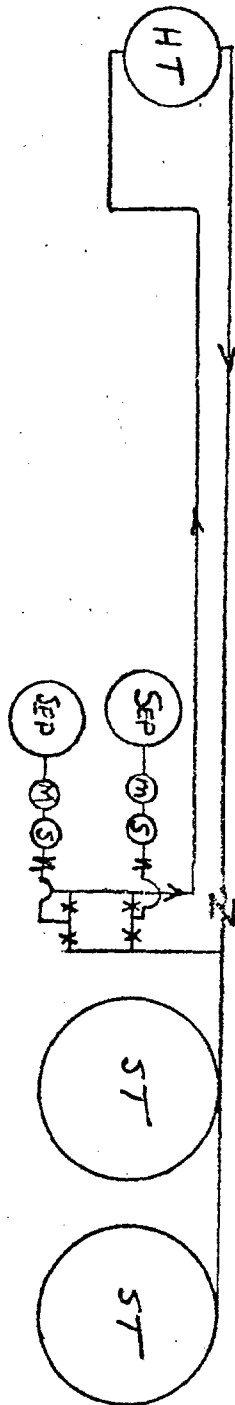
HAYES CO.

R-33-E

KERR MCGEE  
7-16-67

Pan American Petro. Corp.  
State "DA" & State "DE" Leases  
STATE "DA" CENTRAL BATTERY  
To Be Located on State "DA" Lease  
Roosevelt Co., New Mexico  
Chavaroo San Andres Field





PAN AMERICAN PETROLEUM CORPORATION

Schematic Diagram of Proposed State Well Layout  
 SW/4 NW/4 Section 35, T-7-S, R-33-E, Roosevelt County, New Mexico.

SCALE:

DRG.  
 NO.