

AMEND CIB

11/14/96


MARTIN YATES, III
1912 - 1985
FRANK W. YATES
1936 - 1986



105 SOUTH FOURTH STREET
ARTESIA, NEW MEXICO 88210
TELEPHONE (505) 748-1471

S. P. YATES
CHAIRMAN OF THE BOARD
JOHN A. YATES
PRESIDENT
PEYTON YATES
EXECUTIVE VICE PRESIDENT
RANDY G. PATTERSON
SECRETARY
DENNIS G. KINSEY
TREASURER

October 23, 1996



Oil Conservation Division
P.O. Box 6429
Santa Fe, NM 87505-6429

Re: Surface Commingling, Lease Commingling,
Off-Lease Storage and Measurement.
Dagger Draw Upper Penn, North Pool
Eddy County, New Mexico

Dear Mr. Lemay,

Yates Petroleum Corporation respectfully requests administrative approval to amend Ammended Commingling Order CTB-425 (a copy of which is attached), to add the following well(s).

Patrick API #5
1980' FNL & 660' FEL
Unit H, SENE
Section 9-T19S-R25E
Eddy County, NM
Fee Lease

The production from this well is transported prior to measurement to a common tank battery, located at the Patrick API #1 (Unit D, Section 10-T19S-R25E).

The purpose of the surface commingling, lease commingling, off lease storage and measurement is to reduce operating costs for storage and treating, thereby extending the economic life of each well. Without approval for utilizing existing batteries on adjacent leases, it will become necessary to build separate facilities for each well. This will greatly increase costs and shorten the economic life of the wells.

Because working interests for the wells are different, oil from each of the wells will be measured by positive displacement temperature compensated metering equipment prior to surface commingling. Gas from the wells will also be metered separately. This metering will ensure that all production from each of the wells is equitably accounted for with no significant effect on your revenue. The production is from the same producing zone which is the Canyon.


In accordance with the Oil Conservation Division Rules 303-B, 309-B and 309-C, the following diagrams and maps are attached for your information:

Attachment II	A map showing the location of the wells.
Attachment III	A diagram of the proposed measurement equipment, separators and storage tanks in accordance with the "Manual of Installation and Operation of Commingling Facilities".
Attachment IV	Notification of working interest, royalty interest and overriding royalty interest owners.
Attachment V	Notification to the Bureau of Land Management.

If you should have any questions or need further information, please give me a call at (505) 748-4178 (direct line).

Thank you for your cooperation.

Sincerely,



Pamela S. Evans
Production Secretary

PE
Attachments



NEW MEXICO ENERGY, MINERALS
& NATURAL RESOURCES DEPARTMENT

OIL CONSERVATION DIVISION
2040 South Pacheco Street
Santa Fe, New Mexico 87505
(505) 827-7131

AMENDED COMMINGLING ORDER CTB-425

Yates Petroleum Corporation
105 South Fourth Street
Artesia, New Mexico 88210

Attention: Ms. Pamela S. Evans

The above named company is hereby authorized to commingle North Dagger Draw Upper Penn Pool (15472) production from the following leases:

Lease: Patrick 'API' Well Nos. 1, 2, 3, and 4
Description: W/2 NW/4 of Section 10 and, SW/4 NE/4 NE/4 NE/4 of Section 9, and;

Lease: Ottawa "AOW" Federal Well Nos. 2 and 3
Description: SW/4 SW/4 of Section 3, and, NW/4 NE/4 of Section 10

all in Township 19 South, Range 25 East, NMPM, Eddy County, New Mexico.


Production shall be allocated to each lease by separately metering the production from each well prior to commingling.

NOTE: This installation shall be installed and operated in accordance with the applicable provisions of Rule 303 of the Division Rules and Regulations and the Division "Manual for the Installation and Operation of Commingling Facilities." It is the responsibility of the producer to notify the transporter of this commingling authority.

REMARKS: The commingled production shall be stored in the Patrick 'API' No. 1 tank battery facility located in Unit Letter 'D' of Section 10, Township 19 South, Range 25 East, NMPM, Eddy County, New Mexico.

FURTHER: The operator shall notify the Artesia district office of the Division prior to implementation of the commingling process.

DONE at Santa Fe, New Mexico, on this 22nd day of August, 1996.


WILLIAM J. LEMAY,
Division Director

WJL/BES

cc: Oil Conservation Division - Artesia
Bureau of Land Management - Carlsbad

ATTACHMENT IV

Working Interest Owners, Royalty Interest Owners, Overriding Royalty Interest

Barbara T. Fasken
303 W. Wall, Suite 1900
Midland, TX 79701

James W. Childress
P.O. Box 209
Roswell, NM 88202-0209

Charles H. Coll
P.O. Box 1818
Roswell, NM 88202-1818

Jon F. Coll
P.O. Box 1818
Roswell, NM 88202-1818

Lynn E. Desper
50 Coronado Rd.
Corrales, NM 87048-9520

William Bryan Landsheft
Rt.6, 15880 S. Peoria
Bixby, OK 74008

Payne Johnson Management, Inc.
812 First Place
Tyler, TX 75702

Sunwest Bank of Albuquerque
T.J. and Mary Ray Sivley Trust
P.O. Box 26900
Albuquerque, NM 87125-6900

Brooks Oil & Gas Interest
P.O. Box 620020
Dallas, TX 79262-0209

Shirley Childress
604 N. Delaware Ave. #2
Roswell, NM 88201-2135

James N. Coll
P.O. Box 1818
Roswell, NM 88202-8181

Max Coll, III
Rt.9, Box 72F
Santa Fe, NM 87505

Richard H. Landsheft Jr.
2313 Jim Dent
El Paso, TX 79936

Marshall & Winston, Inc.
P.O. Box 50880
Midland, TX 79710-0880

Everett R. Sharp
7042 Turtle Creek Lane
Dallas, TX 75205-1263

P 274 899 946

US Postal Service

Receipt for Certified Mail

No Insurance Coverage Provided.

Do not use for International Mail (See reverse)

Sent to <i>Foster Out + Ranch, LTD</i>	
Street & Number <i>303 W. Wall</i>	
Post Office, State, & ZIP Code <i>Midland TX 79701</i>	
Postage	\$
Certified Fee	
Special Delivery Fee	
Restricted Delivery Fee	
Return Receipt Showing to Whom & Date Delivered	
Return Receipt Showing to Whom, Date, & Addressee's Address	
TOTAL Postage & Fees	\$
Postmark or Date <i>Commingle</i> <i>Patrie API 12345</i> <i>Ottawa 2+3</i> <i>9-16-96</i>	

PS Form 3800, April 1995

P 274 899 947

US Postal Service

Receipt for Certified Mail

No Insurance Coverage Provided.

Do not use for International Mail (See reverse)

Sent to <i>Brooks Out + Gas Out</i>	
Street & Number <i>P.O. Box 620020</i>	
Post Office, State, & ZIP Code <i>Dallas, TX 75262-0209</i>	
Postage	\$
Certified Fee	
Special Delivery Fee	
Restricted Delivery Fee	
Return Receipt Showing to Whom & Date Delivered	
Return Receipt Showing to Whom, Date, & Addressee's Address	
TOTAL Postage & Fees	\$
Postmark or Date <i>Commingle</i> <i>Patrick API 1,2,3,4, +5</i> <i>Ottawa 8+3</i> <i>9-16-96</i>	

PS Form 3800, April 1995

P 274 899 948

US Postal Service

Receipt for Certified Mail

No Insurance Coverage Provided.

Do not use for International Mail (See reverse)

Sent to <i>James W. Chidress</i>	
Street & Number <i>P.O. Box 209</i>	
Post Office, State, & ZIP Code <i>Roswell NM 882020209</i>	
Postage	\$
Certified Fee	
Special Delivery Fee	
Restricted Delivery Fee	
Return Receipt Showing to Whom & Date Delivered	
Return Receipt Showing to Whom, Date, & Addressee's Address	
TOTAL Postage & Fees	\$
Postmark or Date <i>Commingle</i> <i>Patrick 1,2,3,4+5</i> <i>Ottawa 2+3 8-16-96</i>	

PS Form 3800, April 1995

P 274 899 949

US Postal Service

Receipt for Certified Mail

No Insurance Coverage Provided.

Do not use for International Mail (See reverse)

Sender	
Shirley Chidress	
Street & Number	
604 P. Delaunoy Ave #2	
Post Office, State, & ZIP Code	
Howell NM 88201-2135	
Postage	\$
Certified Fee	
Special Delivery Fee	
Restricted Delivery Fee	
Return Receipt Showing to Whom & Date Delivered	
Return Receipt Showing to Whom, Date, & Addressee's Address	
TOTAL Postage & Fees	\$
Postmark or Date	
Commingle Attick AFI 1, 2, 3, 4, +5 Ottawa 2+3 9-16-96	

PS Form 3800, April 1995

P 274 899 950

US Postal Service

Receipt for Certified Mail

No Insurance Coverage Provided.

Do not use for International Mail (See reverse)

Sent to <i>Charles H. Coll</i>	
Street & Number <i>P.O. Box 1818</i>	
Post Office, State, & ZIP Code <i>Koswell NM 88202-1818</i>	
Postage	\$
Certified Fee	
Special Delivery Fee	
Restricted Delivery Fee	
Return Receipt Showing to Whom & Date Delivered	
Return Receipt Showing to Whom, Date, & Addressee's Address	
TOTAL Postage & Fees	\$
Postmark or Date <i>Combinge</i> <i>Patrick 1, 2, 3, 4 + 5</i> <i>Ottawa 2+3 9-16-96</i>	

PS Form 3800, April 1995

P 274 899 951

US Postal Service

Receipt for Certified Mail

No Insurance Coverage Provided.

Do not use for International Mail (See reverse)

Sent to <i>James H. Coll</i>	
Street & Number <i>P.O. Box 1818</i>	
Post Office, State, & ZIP Code <i>Bismarck NM 88002-1818</i>	
Postage	\$
Certified Fee	
Special Delivery Fee	
Restricted Delivery Fee	
Return Receipt Showing to Whom & Date Delivered	
Return Receipt Showing to Whom, Date, & Addressee's Address	
TOTAL Postage & Fees	\$
Postmark or Date <i>Domingle</i> <i>Patrick 1, 2, 3, 4, + 5</i> <i>Ottawa 2 + 3</i> <i>9-16-96</i>	

PS Form 3800, April 1995

P 274 899 952

US Postal Service

Receipt for Certified Mail

No Insurance Coverage Provided.

Do not use for International Mail (See reverse)

Sent to <i>Don F. Coll</i>	
Street & Number <i>P.O. Box 1818</i>	
Post Office, State, & ZIP Code <i>Adwell NM 88202-1818</i>	
Postage	\$
Certified Fee	
Special Delivery Fee	
Restricted Delivery Fee	
Return Receipt Showing to Whom & Date Delivered	
Return Receipt Showing to Whom, Date, & Addressee's Address	
TOTAL Postage & Fees	\$
Postmark or Date <i>Comminge Patrick 1, 2, 3, 4+5 Ottawa 2+3 9-16-96</i>	

PS Form 3800, April 1995

P 274 899 953

US Postal Service

Receipt for Certified Mail

No Insurance Coverage Provided.

Do not use for International Mail (See reverse)

Sent to <i>May Coll</i>	
Street & Number <i>RT 9, Box 72F</i>	
Post Office, State, & ZIP Code <i>Santa Fe, NM 87505</i>	
Postage	\$
Certified Fee	
Special Delivery Fee	
Restricted Delivery Fee	
Return Receipt Showing to Whom & Date Delivered	
Return Receipt Showing to Whom, Date, & Addressee's Address	
TOTAL Postage & Fees	\$
Postmark or Date <i>Comingle</i> <i>Retired 1234+5</i> <i>Ottawa 2+3 9-16-96</i>	

PS Form 3800, April 1995

P 274 899 954

US Postal Service

Receipt for Certified Mail

No Insurance Coverage Provided.

Do not use for International Mail (See reverse)

Sent to <i>Lynn E. Dwyer</i>	
Street & Number <i>10 Coronado Rd.</i>	
Post Office, State, & ZIP Code <i>Corralles, NM 87048-9520</i>	
Postage	\$
Certified Fee	
Special Delivery Fee	
Restricted Delivery Fee	
Return Receipt Showing to Whom & Date Delivered	
Return Receipt Showing to Whom, Date, & Addressee's Address	
TOTAL Postage & Fees	\$
Postmark or Date <i>Corralles Patrick 1234-5 Ottawa 2+3 9-16-96</i>	

PS Form 3800, April 1995

P 274 899 955

US Postal Service

Receipt for Certified Mail

No Insurance Coverage Provided.

Do not use for International Mail (See reverse)

Sent to <i>Richard H. Landsky Jr.</i>	
Street & Number <i>2313 Glen Point</i>	
Post Office, State, & ZIP Code <i>El Paso TX 79936</i>	
Postage	\$
Certified Fee	
Special Delivery Fee	
Restricted Delivery Fee	
Return Receipt Showing to Whom & Date Delivered	
Return Receipt Showing to Whom, Date, & Addressee's Address	
TOTAL Postage & Fees	\$
Postmark or Date <i>Commingale</i> <i>Patrick 1, 2, 3, 4, + 5</i> <i>Ottawa 2+3 9-14-96</i>	

PS Form 3800, April 1995

P 274 599 956

US Postal Service

Receipt for Certified Mail

No Insurance Coverage Provided.

Do not use for International Mail (See reverse)

Sent to	<i>William Bryan Landskeff</i>	
Street & Number	<i>Rte. 15880 S. Peoria</i>	
Post Office, State, & ZIP Code	<i>Butte, OK 74008</i>	
Postage		\$
Certified Fee		
Special Delivery Fee		
Restricted Delivery Fee		
Return Receipt Showing to Whom & Date Delivered		
Return Receipt Showing to Whom, Date, & Addressee's Address		
TOTAL Postage & Fees		\$
Postmark or Date	<i>Commingle</i> <i>Butte OK 1, 2, 3, 4+5</i> <i>Ottawa 2+3 9-16-94</i>	

PS Form 3800, April 1995

P 274 899 957

US Postal Service

Receipt for Certified Mail

No Insurance Coverage Provided.

Do not use for International Mail (See reverse)

Sent to	
<i>Marshall + Winston, Inc.</i>	
Street & Number	
<i>P.O. Box 50880</i>	
Post Office, State, & ZIP Code	
<i>Midland, TX 79710-0880</i>	
Postage	\$
Certified Fee	
Special Delivery Fee	
Restricted Delivery Fee	
Return Receipt Showing to Whom & Date Delivered	
Return Receipt Showing to Whom, Date, & Addressee's Address	
TOTAL Postage & Fees	\$
Postmark or Date	
<i>Off - House Company</i>	
<i>Patrick 1, 2, 3, 4 + 5</i>	
<i>Ottawa 2 + 3 9-16-96</i>	

PS Form 3800 April 1995

P 274 899 958

US Postal Service

Receipt for Certified Mail

No Insurance Coverage Provided.

Do not use for International Mail (See reverse)

Sent to <i>Patricia Johnson Management</i>	
Street & Number <i>812 First Place</i>	
Post Office, State, & ZIP Code <i>Tyler, TX 75702</i>	
Postage	\$
Certified Fee	
Special Delivery Fee	
Restricted Delivery Fee	
Return Receipt Showing to Whom & Date Delivered	
Return Receipt Showing to Whom, Date, & Addressee's Address	
TOTAL Postage & Fees	\$
Postmark or Date <i>Omingle</i> <i>Patricia 1, 2, 3, 4 + 5</i> <i>Ottawa 2 + 3 9-16-96</i>	

PS Form 3800, April 1995

P 274 999 959

US Postal Service

Receipt for Certified Mail

No Insurance Coverage Provided.

Do not use for International Mail (See reverse)

Sent to <i>Everett B. Sharp</i>	
Street & Number <i>7042 Turtle Creek Lane</i>	
Post Office, State, & ZIP Code <i>Dallas TX 75205-1263</i>	
Postage	\$
Certified Fee	
Special Delivery Fee	
Restricted Delivery Fee	
Return Receipt Showing to Whom & Date Delivered	
Return Receipt Showing to Whom, Date, & Addressee's Address	
TOTAL Postage & Fees	\$
Postmark or Date <i>Omingle Patrick 1, 2, 3, 4, + 5</i> <i>off trace</i> <i>Ottawa 2+3 9-16-96</i>	

PS Form 3800, April 1995

P 274 899 960

US Postal Service

Receipt for Certified Mail

No Insurance Coverage Provided.

Do not use for International Mail (See reverse)

Sent to	
<i>Sumner Bank of Albuq.</i>	
Street & Number	
<i>KT + Mary Evelyn Trust</i>	
Post Office, State, & ZIP Code	
<i>Albuquerque, NM 8725-6900</i>	
Postage	\$
Certified Fee	
Special Delivery Fee	
Restricted Delivery Fee	
Return Receipt Showing to Whom & Date Delivered	
Return Receipt Showing to Whom, Date, & Addressee's Address	
TOTAL Postage & Fees	\$
Postmark or Date <i>Cummings</i>	
<i>Patriots 1A, 3, 4 + 5</i>	
<i>Ottawa 2 + 3</i>	
<i>9-14-96</i>	

PS Form 3800, April 1995

UNITED STATES
DEPARTMENT OF THE INTERIOR
BUREAU OF LAND MANAGEMENT

FORM APPROVED
Budget Bureau No. 1004-0135
Expires: March 31, 1993

SUNDRY NOTICES AND REPORTS ON WELLS

Do not use this form for proposals to drill or to deepen or reentry to a different reservoir.
Use "APPLICATION FOR PERMIT-" for such proposals

SUBMIT IN TRIPLICATE

1. Type of Well

☒ Oil Well ☐ Gas Well ☐ Other

2. Name of Operator

YATES PETROLEUM CORPORATION

3. Address and Telephone No.

105 S. 4th Street, Artesia, NM 88210 (505) 748-1471

4. Location of Well (Footage, Sec., T., R., M., or Survey Description)

Section 10-T19S-R25E Unit B 660' FNL & 1980' FEL (NWNE)

5. Lease Designation and Serial No.

LC-064488E

6. If Indian, Allottee or Tribe Name

7. If Unit or CA, Agreement Designation

8. Well Name and No.

Ottawa AOW Federal #3

9. API Well No.

3001528753

10. Field and Pool, or Exploratory Area

Dagger Draw Upper Penn, North

11. County or Parish, State

Eddy, N.M.

12. CHECK APPROPRIATE BOX(S) TO INDICATE NATURE OF NOTICE, REPORT, OR OTHER DATA

TYPE OF SUBMISSION

TYPE OF ACTION

☐ Notice of Intent

☒ Subsequent Report

☐ Final Abandonment Notice

☐ Abandonment

☐ Recompletion

☐ Plugging Back

☐ Casing Repair

☐ Altering Casing

☒ Other Surface Commingling & Storage

☐ Change of Plans

☐ New Construction

☐ Non-Routine Fracturing

☐ Water Shut-Off

☐ Conversion to Injection

☐ Dispose Water

(Note: Report results of multiple completion on Well Completion or Recompletion Report and Log form.)

13. Describe Proposed or Completed Operations (Clearly state all pertinent details, and give pertinent dates, including estimated date of starting any proposed work. If well is directionally drilled, give subsurface locations and measured and true vertical depths for all markers and zones pertinent to this work.)*

Yates Petroleum Corporation respectfully request approval for surface commingling and off lease storage and measurement.

Please see attached application.

14. I hereby certify that the foregoing is true and correct

Signed Amela S. Evans

Title Production Secretary

Date 10/23/96

(This space for Federal or State office use)

Approved by _____

Title _____

Date _____

Conditions of approval, if any:

Title 18 U.S.C. Section 1001, makes it a crime for any person knowingly and willfully to make to any department or agency of the United States any false, fictitious or fraudulent statements or representations as to any matter within its jurisdiction.

*See Instruction on Reverse Side

CRA BLM FORMAT

**APPLICATION FOR SURFACE COMMINGLING
OFF LEASE STORAGE AND MEASUREMENT APPROVAL
This Format Should Be Attached To A Sundry Notice**

To: Bureau of Land Management
P.O. Box 1778
Carlsbad, NM 88221-1778

Yates Petroleum Corporation (Operator's Name) is requesting approval for surface commingling and off lease storage and measurement of hydrocarbon production from the following formation(s) and well(s) on Federal Lease No. LC-0644888E; Lease Name: Ottawa AOW Federal.

<u>Well No.</u>	<u>Loc.</u>	<u>Sec.</u>	<u>Twp.</u>	<u>Rng.</u>	<u>Formation</u>
<u>2</u>	<u>M</u>	<u>3</u>	<u>19S</u>	<u>25E</u>	<u>Dagger Draw Upper Penn. North</u>
<u>3</u>	<u>B</u>	<u>10</u>	<u>19S</u>	<u>25E</u>	<u>Dagger Draw Upper Penn. North</u>

with hydrocarbon production from the following formation(s) and well(s) on a Fee lease: Patrick API.

<u>No.</u>	<u>Loc.</u>	<u>Sec.</u>	<u>Twp.</u>	<u>Rng.</u>	<u>Formation</u>
<u>1</u>	<u>D</u>	<u>10</u>	<u>192S</u>	<u>25E</u>	<u>Dagger Draw Upper Penn. North</u>
<u>2</u>	<u>G</u>	<u>10</u>	<u>192S</u>	<u>25E</u>	<u>Dagger Draw Upper Penn. North</u>
<u>3</u>	<u>A</u>	<u>10</u>	<u>192S</u>	<u>25E</u>	<u>Dagger Draw Upper Penn. North</u>
<u>4</u>	<u>E</u>	<u>10</u>	<u>192S</u>	<u>25E</u>	<u>Dagger Draw Upper Penn. North</u>
<u>5</u>	<u>H</u>	<u>9</u>	<u>192S</u>	<u>25E</u>	<u>Dagger Draw Upper Penn. North</u>

Production from the well involved is as follows:

<u>Well Name and No.</u>	<u>BOPD</u>	<u>Oil Gravity</u>	<u>MCFPD</u>
<u>Ottawa AOW #2</u>	<u>279</u>	<u>42.6</u>	<u>800</u>
<u>Ottawa AOW #3</u>	<u>171</u>	<u>42.6</u>	<u>233</u>
<u>Patrick API #1</u>	<u>166</u>	<u>42.2</u>	<u>364</u>
<u>Patrick API #2</u>	<u>90</u>	<u>42.2</u>	<u>170</u>
<u>Patrick API #3</u>	<u>329</u>	<u>42.6</u>	<u>675</u>
<u>Patrick API #4</u>	<u>1386</u>	<u>42.6</u>	<u>1437</u>
<u>Patrick API #5</u>	<u>199</u>	<u>42.6</u>	<u>238</u>

The proposed operation is described in detail on the attached diagrams.

A map is enclosed showing the location of all the wells that will contribute production to the proposed commingling/common storage facility.

A schematic diagram is also attached which clearly identifies all equipment that will be utilized.

The storage and measuring facility is located at NWNW-1/4, Sec. 10, T19S, R25E, on Federal lease Patrick API #1, Eddy County, New Mexico. BLM will be notified if there is any future change in the facility location.

Details of the proposed method of allocating production to contributing sources is as follows:

Continued.

Continued:

Oil will be transported off lease prior to measurement and will be measured by positive displacement, temperature compensated metering equipment. Gas will also be measured separately.

The working interest owners have been notified of the proposal.

The proposed commingling of production is in the interest of conservation and will not result in reduced royalty or improper measurement of production.

The proposed commingling is necessary for continued operation of the above referenced leases.

We understand that the request approval will not constitute the granting of any right-of-way or construction rights not granted by the lease instrument. And, we will submit within 30 days an application for right-of-way approval to the BLM's Realty Section in your office if we have not already done so.

Signature: Pamela S. Evans

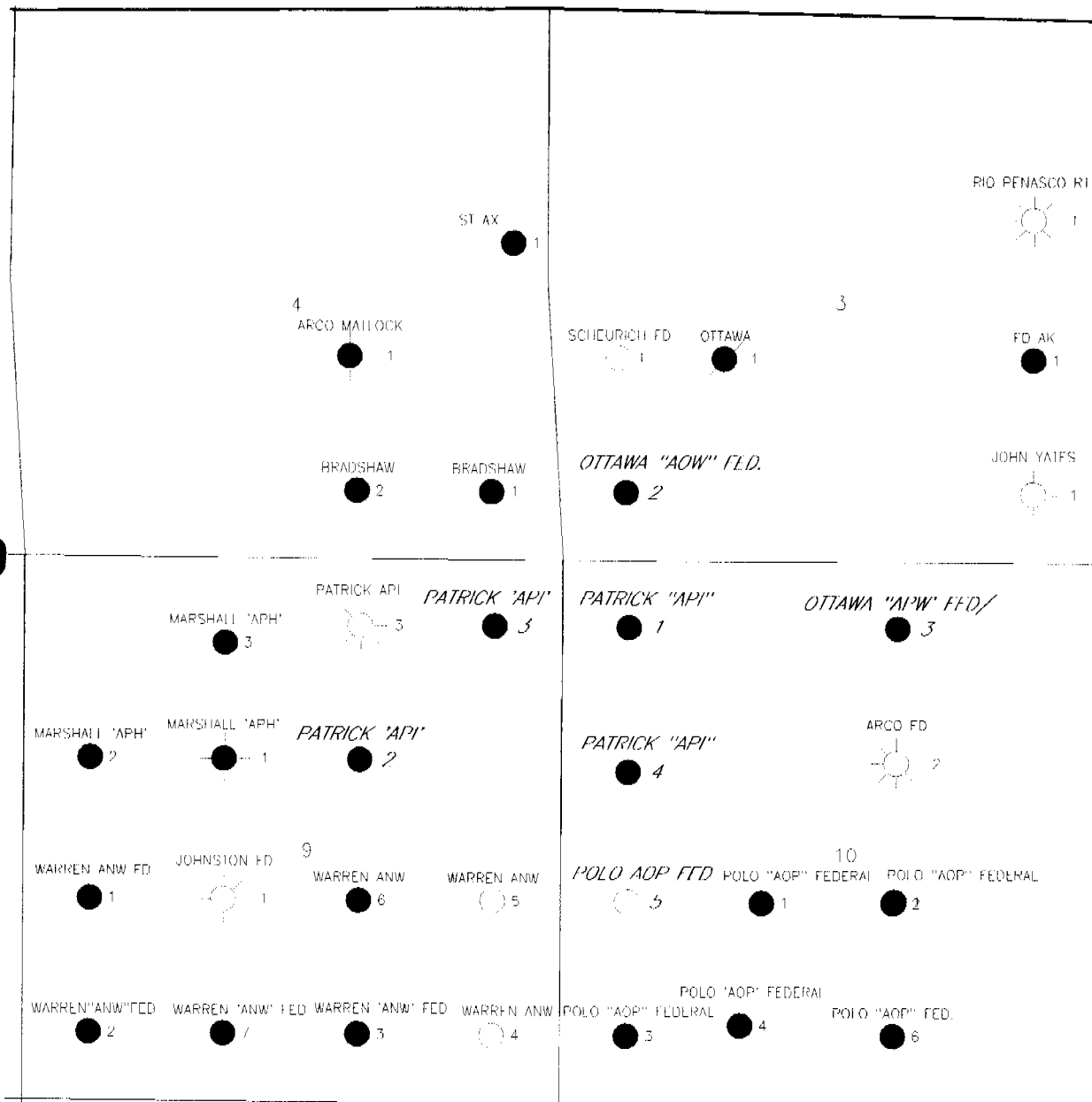
Name: Pamela S. Evans

Title: Production Clerk

Date: 10-23-96

R25E

**T
19
S**



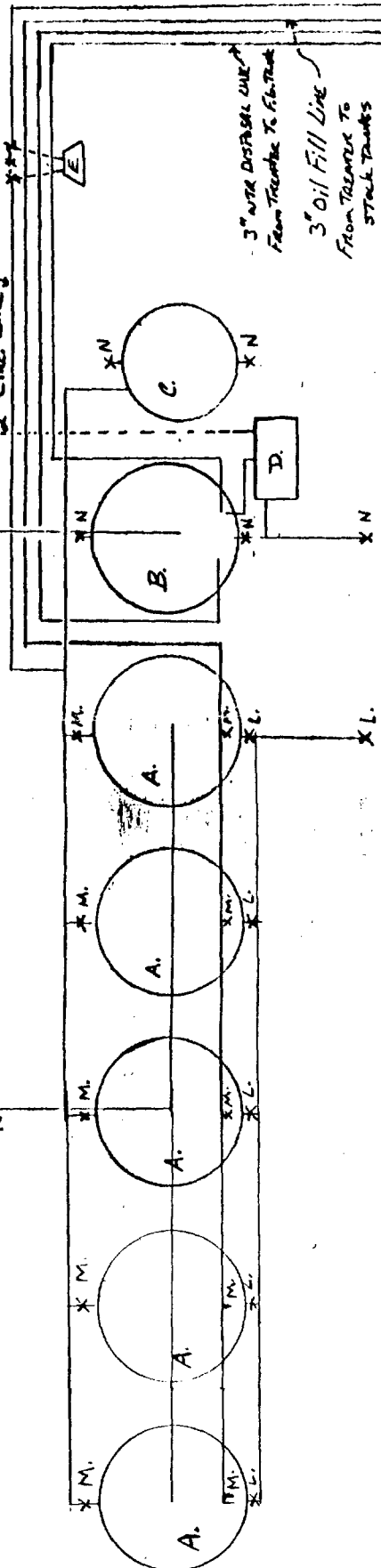
T19-S/R25-E SEC 9

Yates Petroleum Corporation		
NEW MEXICO SD 19S/25E PE		
Shane Donaldson		9/16/96
	Scale 1:20000.	

TANK VENT LINE

WATER DISPOSAL LINE

3" Cline Line



SITE SECURITY PLAN ON FILE AT:
Yates Petroleum Corporation
105 South Fourth Street
Artesia, NM 88210

HEATER VENT LINE
EMERGENCY VENT LINE

3" oil line to bracker

3" WTR DISPOSAL LINE

Patrick #1 Flow Line
Patrick #2 Flow Line
Offshore #2 Flow Line
Patrick #3 Flow Line
Offshore #3 Flow Line
Patrick #4 Flow Line
Patrick #5 Flow Line

YATES PETROLEUM CORPORATION
Patrick API Battery
NWNW - Section 10-T19S-R25E
Eddy County, New Mexico
Fee Lease

A. 5000L. METAL STACK TANK	R. Patrick #3 48" X 10' 3-Phase Separator
B. 5000L. FLO. WTR TANKS	S. Offshore #3 48" X 10' 3-Phase Separator
C. 210 BL. FLO. BSW TANK	T. Patrick #4 48" X 10' 3-Phase Separator
D. Produce WTR Disposal Pump	U. Patrick #5 48" X 10' 3-Phase Separator
E. BSW Circulating Pump	
F. 6' X 20' HEATER TREATER	
G. 30' X 10' VENT Separator	
H. Patrick #1 48" X 10' Separator	
I. Patrick #2 48" X 10' Separator	
J. Offshore #2 48" X 10' Separator	
K. GAS Meters (GAS)	
L. 4" Valves (seals) closed open for safety only	
M. 3" Valves sealed closed open for safety only	
N. 3" Valves sealed closed not sealed (seals) only	
P. 3" Valves sealed closed open for safety only	
OR Emergency Only	