



PC N/R

919

20 1995

September 14, 1995

New Mexico Oil Conservation Division
2040 South Pacheco
PO Box 6429
Santa Fe, NM 87505

Attn: Mr. William J. LeMay

**Re: Surface Commingling Permit Application
R. R. Sims "B" #1
North Teague Lower Paddock-Blinbry Associated
and North Teague-Tubb Associated Pools
UL O, Section 4, Township 23S, Range 37E
Lea County, New Mexico**

Dear Mr. LeMay,

Texaco Exploration and Production Inc. respectfully requests permission to surface commingle produced hydrocarbons from the North Teague Lower Paddock-Blinbry Associated and the North Teague-Tubb Associated pools on the R. R. Sims "B" lease. Recently Texaco drilled the R. R. Sims "B" #1, a dually completed well in the above producing zones. The subject well is located in unit letter O, section 4, township 23S, range 37E, Lea County, New Mexico.

Texaco owns a 100% working interest in both zones on the R. R. Sims "B" (Fee) lease. Also a common royalty of 12.5% applies to both producing zones. Production from each zone will be metered separately prior to the surface commingling process.

Please refer to the attachments for acreage plats and facility diagrams regarding this proposal. If you have any questions concerning this matter please contact me @ (505) 397-0426. Thank you for your consideration of this proposal.

Sincerely,

Darrell J. Carriger
Engineering Assistant

DJC/s

Attachments

cc: NMOCD - Hobbs

DISTRICT I

P.O. Box 1980, Hobbs, NM 88241-1980

State of New Mexico

Energy, Minerals and Natural Resources Department

Form C-102

Revised February 10, 1994

DISTRICT II

P.O. Box Drawer DD, Artesia, NM 88211-0719

DISTRICT III

1000 Rio Brazos Rd., Aztec, NM 87410

DISTRICT IV

P.O. Box 2088, Santa Fe, NM 87504-2088

OIL CONSERVATION DIVISION

P.O. Box 2088

Santa Fe, New Mexico 87504-2088

Instructions on back

Submit to Appropriate District Office

State Lease - 4 Copies

Fee Lease - 3 Copies

☐ AMENDED REPORT

WELL LOCATION AND ACREAGE DEDICATION PLAT

¹ API Number 30-025-32902	² Pool Code 96314	³ Pool Name N. TEAGUE LOWER PADDOCK- BLINEBRY ASSO.
⁴ Property Code 16867	⁵ Property Name R. R. SIMS 'B'	⁶ Well No. 1
⁷ OGRID Number 022351	⁸ Operator Name TEXACO EXPLORATION & PRODUCTION INC.	⁹ Elevation 3314'

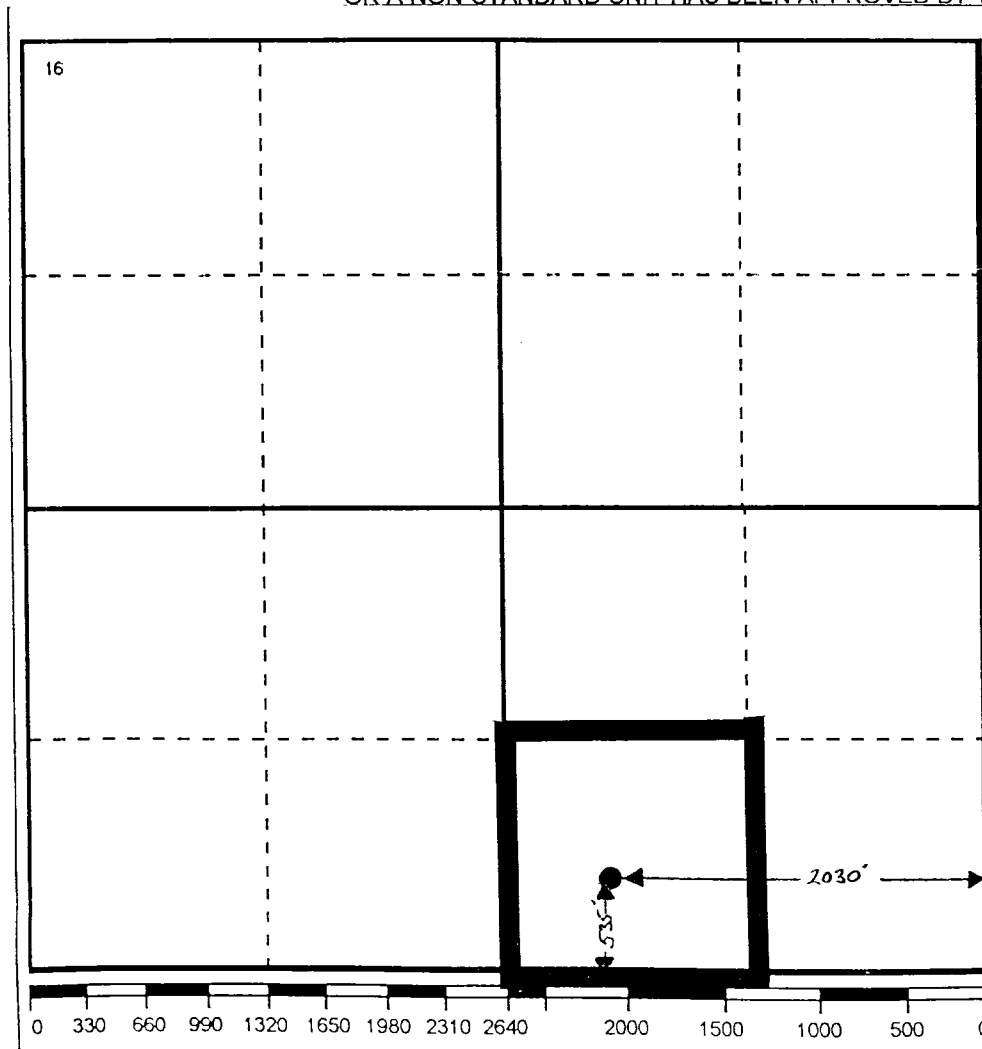
¹⁰ Surface Location

UI or lot no. 0	Section 4	Township 23-S	Range 37-E	Lot.Idn	Feet From The 535	North/South Line SOUTH	Feet From The 2030	East/West Line EAST	County LEA
--------------------	--------------	------------------	---------------	---------	----------------------	---------------------------	-----------------------	------------------------	---------------

¹¹ Bottom Hole Location If Different From Surface

UI or lot no.	Section	Township	Range	Lot.Idn	Feet From The	North/South Line	Feet From The	East/West Line	County
¹² Dedicated Acres 40	¹³ Joint or Infill No	¹⁴ Consolidation Code	¹⁵ Order No.						

NO ALLOWABLE WILL BE ASSIGNED TO THIS COMPLETION UNTIL ALL INTERESTS HAVE BEEN CONSOLIDATED
OR A NON-STANDARD UNIT HAS BEEN APPROVED BY THE DIVISION

¹⁷ OPERATOR CERTIFICATION

I hereby certify that the information
contained herein is true and complete to the
best of my knowledge and belief

Signature

Printed Name

Darrell J. Carriger

Position

Engineering Assistant

Date

9/14/95

¹⁸ SURVEYOR CERTIFICATION

I hereby certify that the well location shown
on this plat was plotted from field notes of
actual surveys made by me or under my
supervision, and that the same is true and
correct to the best of my knowledge and
belief.

Date Surveyed

Signature & Seal of
Professional Surveyor

Certificate No.

DISTRICT I

P.O. Box 1980, Hobbs, NM 88241-1980

DISTRICT II

P.O. Box Drawer DD, Artesia, NM 88211-0719

DISTRICT III

1000 Rio Brazos Rd., Aztec, NM 87410

DISTRICT IV

P.O. Box 2088, Santa Fe, NM 87504-2088

State of New Mexico

Energy, Minerals and Natural Resources Department

Form C-102

Revised February 10, 1994

Instructions on back

Submit to Appropriate District Office

State Lease - 4 Copies

Fee Lease - 3 Copies

☐ AMENDED REPORT

OIL CONSERVATION DIVISION

P.O. Box 2088

Santa Fe, New Mexico 87504-2088

WELL LOCATION AND ACREAGE DEDICATION PLAT

¹ API Number 30-025-32902	² Pool Code 96315	³ Pool Name North Teague-Tubb Associated
⁴ Property Code 16867	⁵ Property Name R. R. SIMS 'B'	⁶ Well No. 1
⁷ OGRID Number 022351	⁸ Operator Name TEXACO EXPLORATION & PRODUCTION INC.	⁹ Elevation 3314'

¹⁰ Surface Location

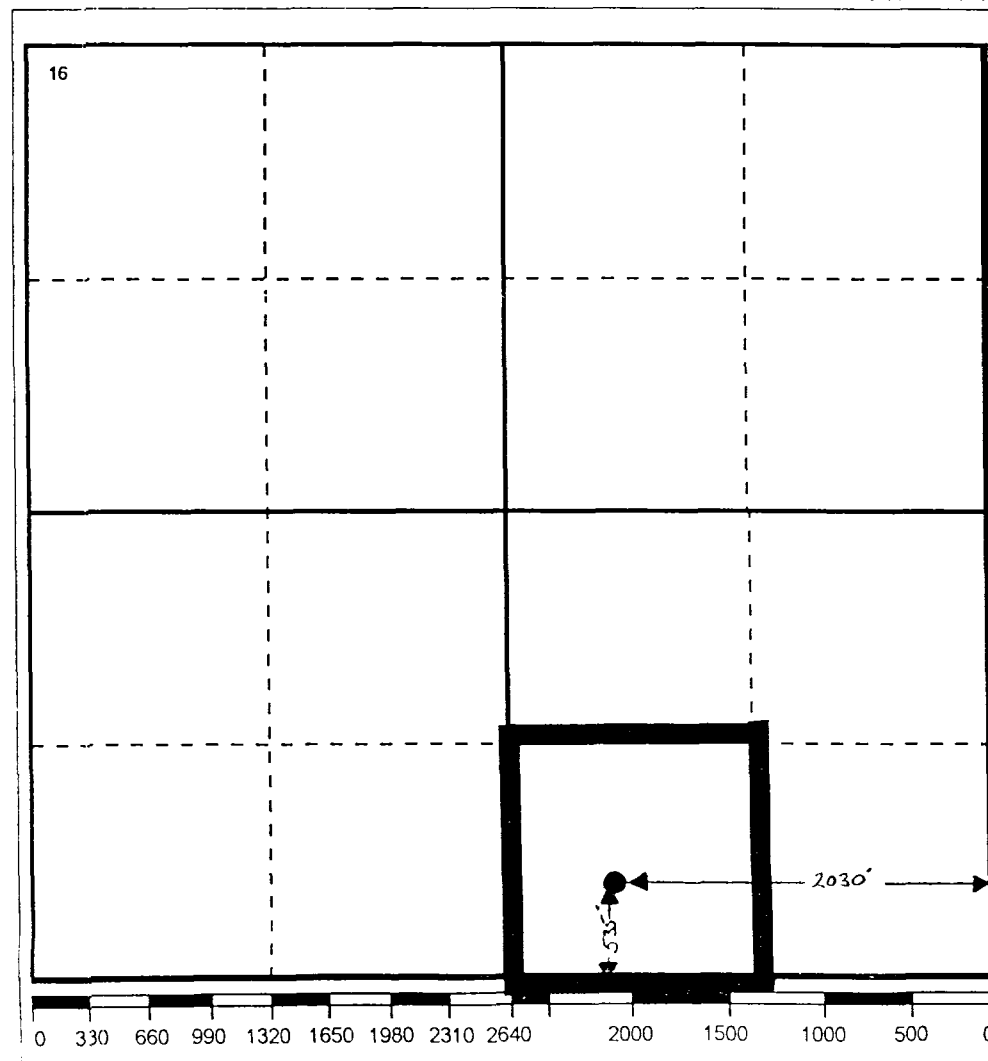
UI or lot no.	Section	Township	Range	Lot.Idn	Feet From The	North/South Line	Feet From The	East/West Line	County
O	4	23-S	37-E		535	SOUTH	2030	EAST	LEA

¹¹ Bottom Hole Location If Different From Surface

UI or lot no.	Section	Township	Range	Lot.Idn	Feet From The	North/South Line	Feet From The	East/West Line	County
---------------	---------	----------	-------	---------	---------------	------------------	---------------	----------------	--------

¹² Dedicated Acres 40	¹³ Joint or Infill No	¹⁴ Consolidation Code	¹⁵ Order No.
-------------------------------------	-------------------------------------	----------------------------------	-------------------------

NO ALLOWABLE WILL BE ASSIGNED TO THIS COMPLETION UNTIL ALL INTERESTS HAVE BEEN CONSOLIDATED
OR A NON-STANDARD UNIT HAS BEEN APPROVED BY THE DIVISION

¹⁷ OPERATOR CERTIFICATION

I hereby certify that the information contained herein is true and complete to the best of my knowledge and belief.

Signature

Printed Name

Darrell J. Carriger

Position

Engineering Assistant

Date

9/14/95

¹⁸ SURVEYOR CERTIFICATION

I hereby certify that the well location shown on this plat was plotted from field notes of actual surveys made by me or under my supervision, and that the same is true and correct to the best of my knowledge and belief.

Date Surveyed

Signature & Seal of
Professional Surveyor

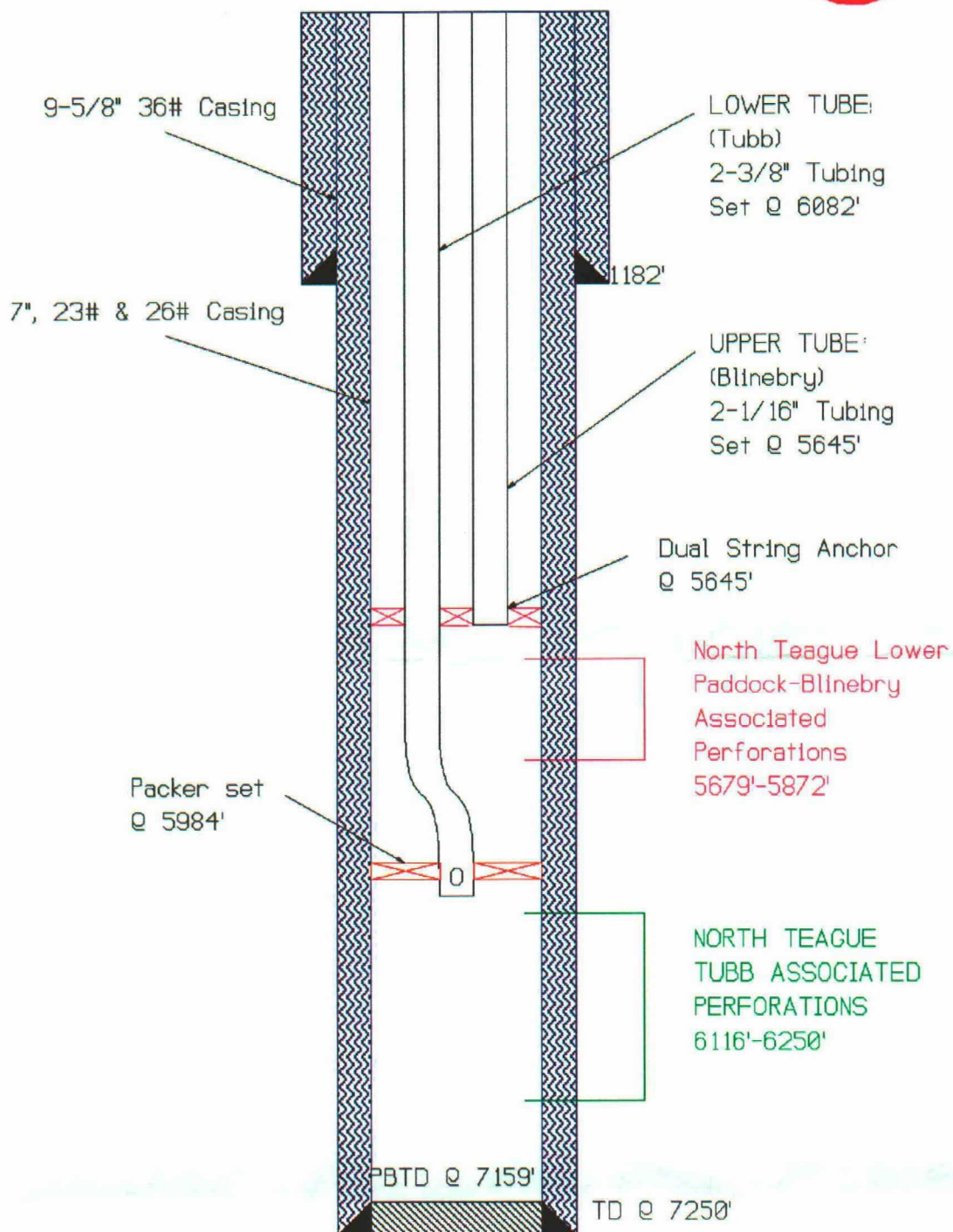
Certificate No.

R. R. Sims "B" #1 Daily Production Estimate

Pool Name	API Gravity (oil)	AVG Production BBL/Day	Price \$/BBL (oil)
North Teague-Tubb Associated	45	34	\$15.50
North Teague Lower Paddock-Blinebry Associated	43.5	57	\$15.50
Commingled Averages/Totals	44.06	91	\$15.50

Estimated daily sales before commingling: \$1,410.50
Estimated daily sales after commingling: \$1,410.50

R. R. Sims "B" #1 Dual Completion
Location: UL O, Sect. 4, Tws. 23S, Rng. 37E
Elevation: 3314'



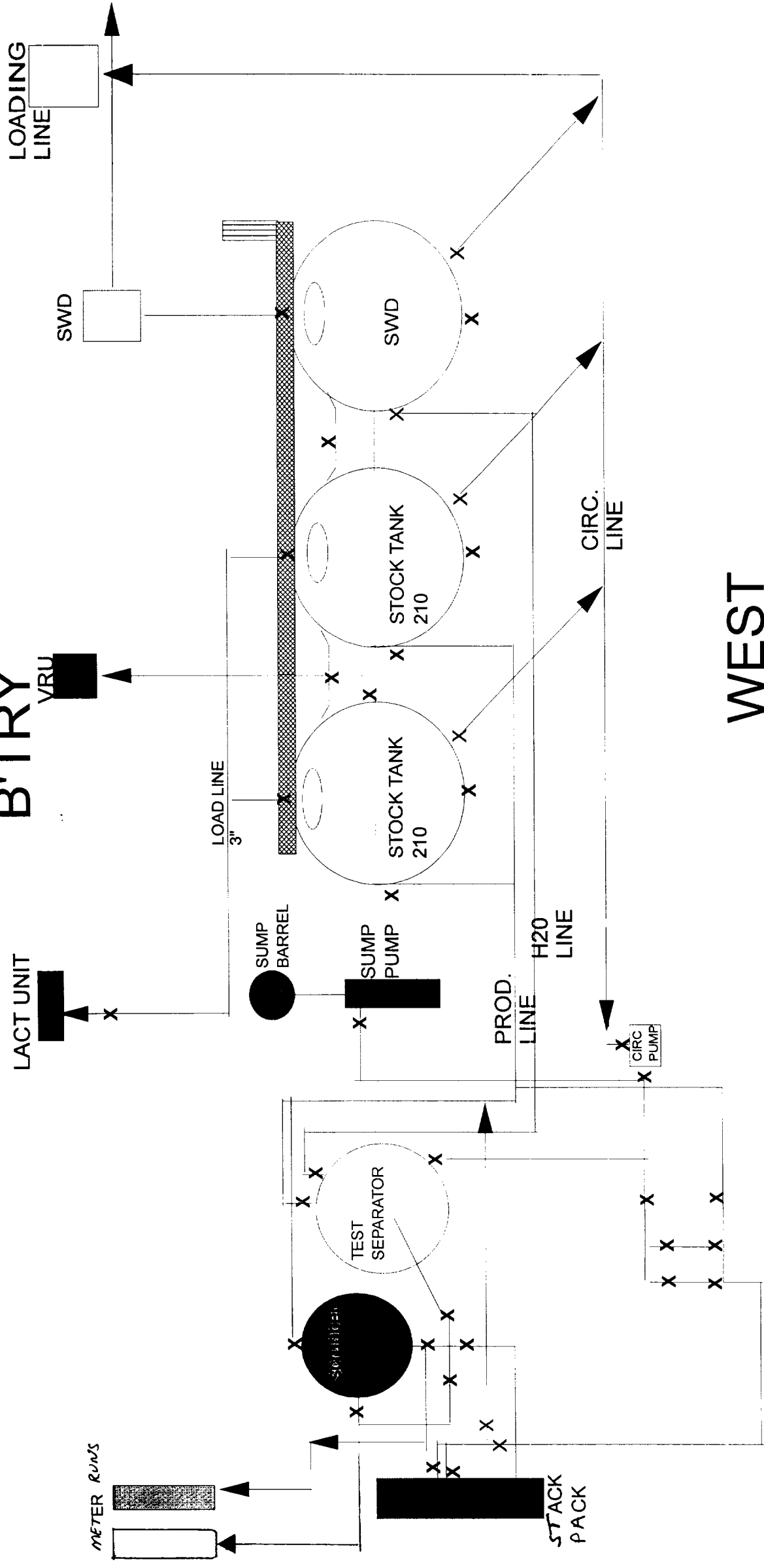
DJC

NOT TO SCALE

CARRILLO

EAST

R.R. SIMS "B"
B'TRY



WEST