




P.O. Box 552
Midland, TX 79702-0552
Telephone 915/682-1626

May 6, 1998



New Mexico Oil Conservation Division
ATTN: Ben Stone
2040 S. Pacheco
Santa Fe, New Mexico 87505

RE: Commingling Order PLC-140

Dear Mr. Stone:

This is to inform you that Marathon Oil Company has changed the location of the NE Satellite facility which was approved in the above referenced commingling order. Please find attached a copy of BLM Form 3160-5. This form should explain this change of location. If you have any questions, or need further information, please call me at 915/687-8449.

Sincerely,

A handwritten signature in cursive script that reads 'Ginny Larke'.

Ginny Larke
Engineer Technician

vll/wperfecteibproj\satmove.wpd

Attachments

UNITED STATES
DEPARTMENT OF THE INTERIOR
BUREAU OF LAND MANAGEMENT

FORM APPROVED
Budget Bureau No. 1004-0135
Expires: March 31, 1993

SUNDRY NOTICES AND REPORTS ON WELLS

Do not use this form for proposals to drill or to deepen or reentry to a different reservoir.

Use "APPLICATION FOR PERMIT - " for such proposals

5. Lease Designation and Serial No.

REFERENCE NMOCD - PLC-140

6. If Indian, Allottee or Tribe Name

7. If Unit or CA, Agreement Designation

8. Well Name and No.

9. API Well No.

10. Field and Pool, or exploratory Area

INDIAN BASIN UPPER PENN GAS
POOL & ASSOCIATED POOL

11. County or Parish, State

EDDY

NM

SUBMIT IN TRIPLICATE

1. Type of Well

☐ Oil Well ☐ Gas Well ☐ Other

2. Name of Operator

Marathon Oil Company

3. Address and Telephone No.

P.O. Box 552 Midland, TX 79702

915/682-1626

4. Location of Well (Footage, Sec., T., R., M., or Survey Description)

CENTRAL FACILITY LOCATION: UL "P" SECTION 19, T-21-S, R-24-E

12. CHECK APPROPRIATE BOX(S) TO INDICATE NATURE OF NOTICE, REPORT, OR OTHER DATA

TYPE OF SUBMISSION

- ☒ Notice of Intent
☐ Subsequent Report
☐ Final Abandonment Notice

TYPE OF ACTION

- ☐ Abandonment
☐ Recompletion
☐ Plugging Back
☐ Casing Repair
☐ Altering Casing
☐ Other _____
- ☒ Change of Plans
☐ New Construction
☐ Non-Routine Fracturing
☐ Water Shut-Off
☐ Conversion to Injection
☐ Dispose Water

(Note: Report results of multiple completion on Well Completion or Recompletion Report and Log form.)

13. Describe Proposed or Completed Operations (Clearly state all pertinent details, and give pertinent dates, including estimated date of starting any proposed work. If well is directionally drilled, give subsurface locations and measured and true vertical depths for all markers and zones pertinent to this work.)*

MARATHON OIL COMPANY plans to change the location of the NE satellite facility to UL "N", Section 20, T-21-S, R-24-E as shown on the attached map. When the original permit (PLC-140) was approved, the location of this satellite facility was to be UL "M", Section 21, T-21-S, R-24-E.

14. I hereby certify that the foregoing is true and correct

Signed

Ginny Laska

Title Engineer Technician

Date 5/6/98

(This space for Federal or State office use)

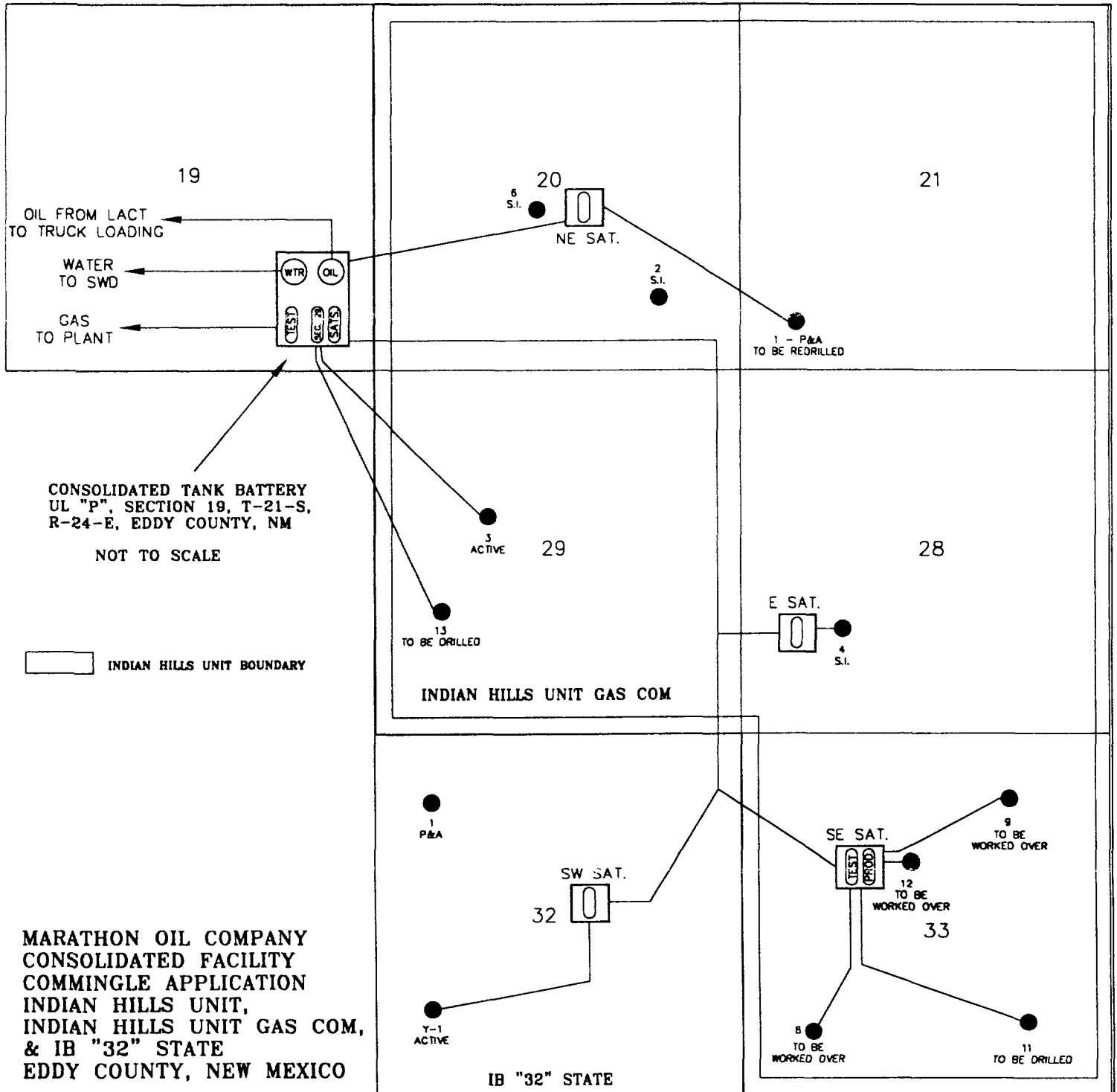
Approved by

Title

Date

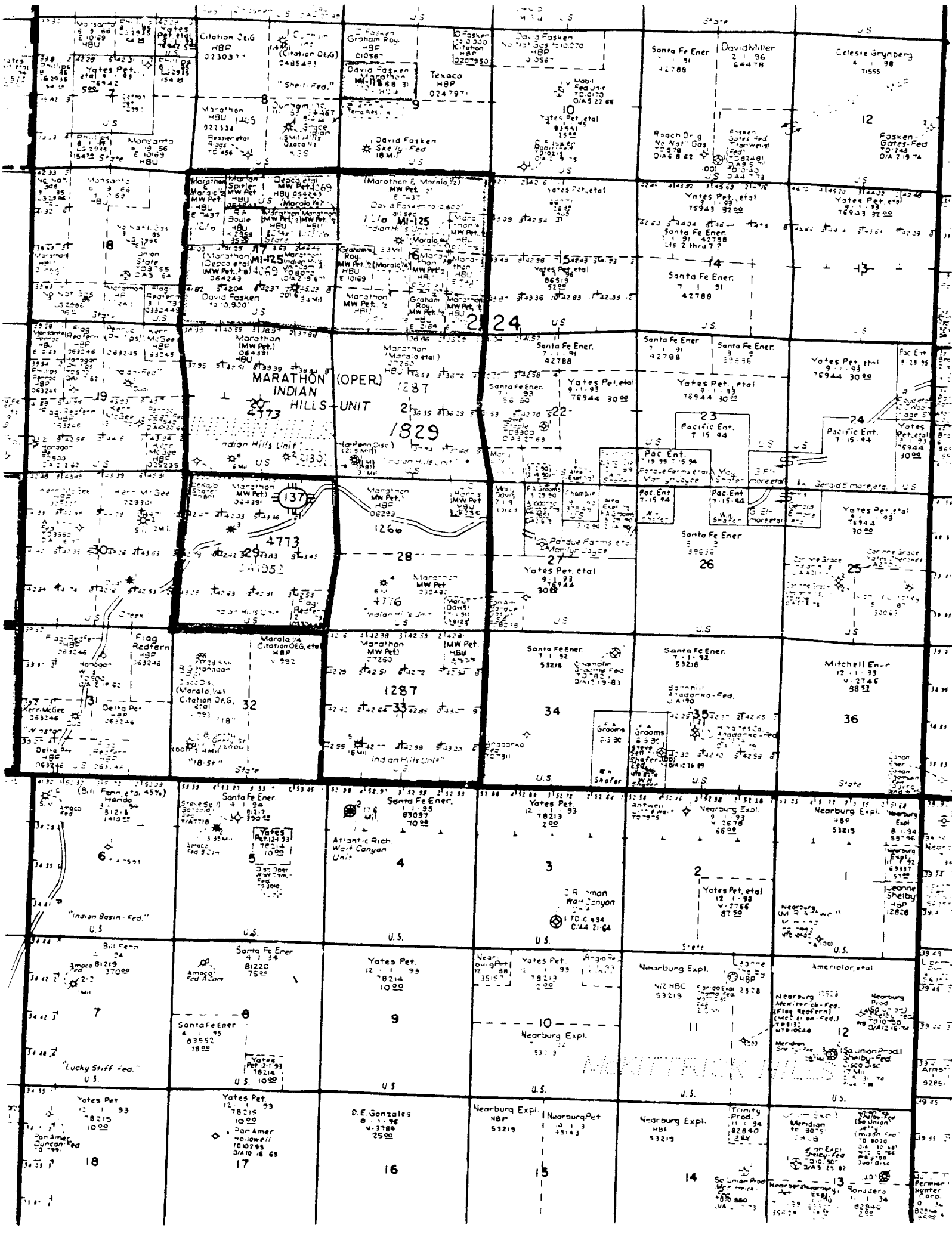
Conditions of approval, if any:

R-24-E



T-21-S

R-24-E



MARATHON INDIAN HILLS UNIT

Indian Hills Unit

McKITTRICK HILLS