



NEW MEXICO ENERGY, MINERALS
& NATURAL RESOURCES DEPARTMENT

OIL CONSERVATION DIVISION
2040 South Pacheco Street
Santa Fe, New Mexico 87505
(505) 827-7131

June 26, 1998

Devon Energy Corporation
20 North Broadway, Suite 1500
Oklahoma City, Oklahoma 73102-8260


Attn: Mr. E.L. Buttross, Jr.

Re: Satisfaction of provision contained in Division Order WFX-734.

Dear Mr. Buttross,

I have reviewed the information submitted on the East Shugart Unit Well No.9, pursuant to the above referenced Division Order. In light of this information, we consider the provision to be satisfied and operations may proceed accordingly. All other provisions and conditions of WFX-734 and Division Rules 706 and 1120 shall remain in full force and effect.

Sincerely,


Benjamin E. Stone
P.E. Specialist

/BES

cc: Oil Conservation Division - Artesia
WFX-734




ENERGY CORPORATION

20 North Broadway, Suite 1500
Oklahoma City, Oklahoma 73102-8260

Telephone 405/235-3611
FAX 405/552-4550

June 8, 1998



Oil Conservation Division
2040 South Pacheco Street
Santa Fe, New Mexico 87505
Attn: Ben Stone

**RE: Administrative Order No. WFX-734
East Shugart Unit #75
Sec. 35, T18S, R31E
Eddy County, New Mexico**

Gentlemen:

In reference to your question about the cement top on East Shugart Unit #9, attached is a schematic and a copy of the cement bond log which shows the cement top behind the 5 ½" casing to be at 2230'. In October 1969, the well was perforated above the original cement top at 3150' and recemented with 300 sacks which raised the top of cement to 2230'.

If you have any additional questions, please advise.

Very truly yours,

E. L. Buttross, Jr.

Ernie L. Buttross, Jr.
District Engineer

Xc: Oil Conservation Division – Artesia
File

ATTACHMENT III (Schematic)

East Shugart Unit #9
990' FEL and 1650' FNL
Section 35-18S-31E
Eddy County, NM

devon
ENERGY CORPORATION

SUBJECT:

East Shugart Unit #9

1650' FEL + 990' FNL

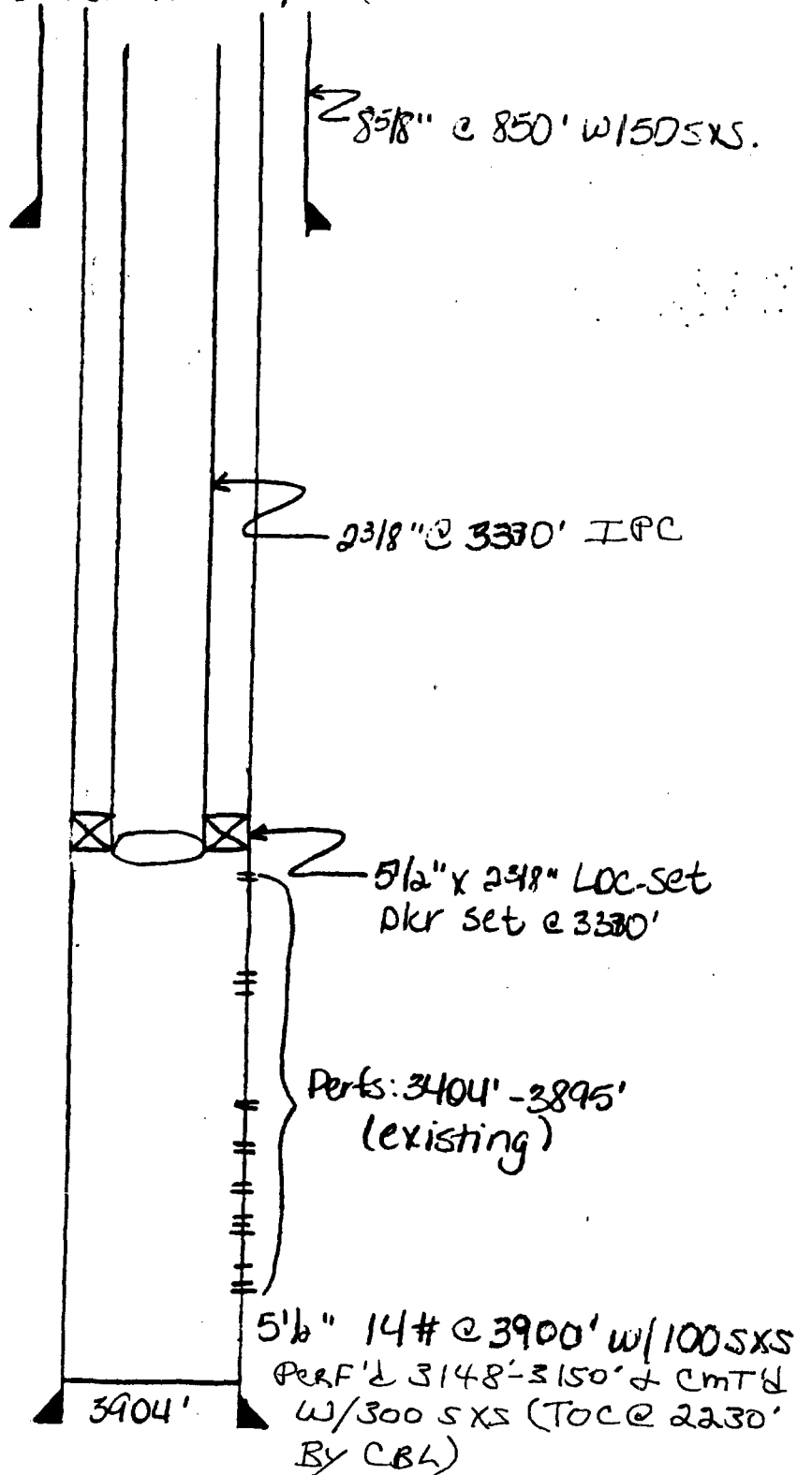
Section 35-18S-31E

CONVERTED TO INJECTION 3/1/96

SHEET NO. _____ OF _____

FILE _____

DATE _____ BY _____





THE WESTERN COMPANY

Cement Evaluation

AFTER SQZ' @ 3148'-3150

FILING NO.

106943-H

DEVON

COMPANY ~~ATLANTIC RICHFIELD COMPANY~~

WELL EAST SHUGART UNIT #9

FIELD SHUGART

COUNTY EDDY STATE NEW MEXICO

LOCATION: SE/4 OF NE/4

OTHER SERVICES:

SEC. 35 TWP. 18-S RGE. 31-E

PERMANENT DATUM: GROUND LEVEL, ELEV. 3649
LOG MEASURED FROM 2 FT. ABOVE PERM. DATUM
DRILLING MEASURED FROM

ELEV.: K.B.
D.F.
G.I. 3649

DATE	10-15-69		
RUN NO.	ONE		
TYPE LOG	CEMENT EVALUATION		
DEPTH-DRILLER			
DEPTH-LOGGER	3031		
BOTTOM LOGGED INTERVAL	3028.5		
TOP LOGGED INTERVAL	1800		
TYPE FLUID IN HOLE	WATER		
SALINITY, PPM CL.			
DENSITY			
LEVEL			
MAX. REC. TEMP., DEG F.			
OPERATING RIG TIME			
RECORDED BY	FROST		
WITNESSED BY	MR. TURTLE		

RUN		BORE-HOLE RECORD				CASING RECORD	
NO.	BIT	FROM	TO	SIZE	WGT.	FROM	TO
				5 1/2		SURFACE	T.D.


THIS HEADING AND LOG CONFORMS TO API RP 33

FOLD HERE

SEPARATION OF THE TWO CURVES
INDICATES POOR OR NO CEMENT

BASE

CEL



GOOD
INTERMEDIATE
POOR OR NO
CEMENT

1800

50

1900

