

February 20, 1957

Mr. Ralph Lowe
P. O. Box 832
Midland, Texas

Dear Sir:

The undersigned, the owners of the surface covering the N/2 Section 6, Township 12 South, Range 38 East and W/2 NE/4 and N/2 SE/4 Section 31, Township 11 South, Range 38 East, Lea County, New Mexico, which land adjoins the Ralph Lowe-M. J. Wallace lease, hereby agrees to your use of the M. J. Wallace No. 2 well located in the SE/4 SW/4 of Section 31, Township 11 South, NMPM, Lea County New Mexico, as a salt water disposal well and offer no objection to such use. Such salt water disposal is to be made in the Dewey Lake formation perforated (2067-2042') (2034-2014') (1981-1961') (1953-1948') (1918-1898').

This letter may be executed in counterparts originals and shall be binding upon each party hereto executing one of such counterparts regardless of whether all parties join in the execution of same instrument.

Very truly yours,

Lois Mae Wallace

Marjorie D. Wallace

Gerald Dean

Isa Wallace

Donavan D. Wallace

Clarence C. Wallace

Mary Irene Dean

Fred O. Wallace

Virgil V. Wallace

Warren Petroleum Corporation

COPY

March 1, 1957

Mr. Ralph Lowe
P. O. Box 832
Midland, Texas


Dear Sir:

The undersigned, the owner of an oil and gas lease covering the SW $\frac{1}{4}$ of the SW $\frac{1}{4}$ and SE $\frac{1}{4}$ of the SE $\frac{1}{4}$ of Section 31-11S-38E, NMPM, Lea County, New Mexico, which land adjoins the Ralph Lowe - M. J. Wallace lease, hereby agrees to your use of the M. J. Wallace No. 2 well located in the SE $\frac{1}{4}$ of the SW $\frac{1}{4}$ of Section 31-11S-38E, NMPM, Lea County, New Mexico, as a salt water disposal well and offer no objection to such use. Such salt water disposal is to be made in the Dewey Lake formation perforated (2034-2014')(1981-1961')(1953-1948')(1918-1898').

Yours very truly,

WARREN PETROLEUM CORPORATION,
Oil Division

By



E. S. CALVERT

SINCLAIR OIL & GAS COMPANY

PETROLEUM LIFE BUILDING

MIDLAND, TEXAS

FLOYD BRETT
VICE-PRESIDENT & DIVISION MANAGER

LOREN WARE
ASSISTANT DIVISION MANAGER

March 1, 1957

H. DEFENBAUGH
DIVISION PRODUCTION SUPT.

F. C. ROGERS
DIVISION GAS & GAS PRODUCTS SUPT.

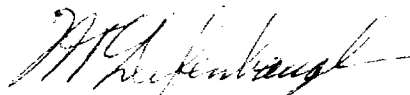
Mr. Ralph Lowe (2)
P. O. Box 832
Midland, Texas

Dear Sir:

We are advised that you plan to dispose of salt water by injecting same into the Dewey Lake formation found from 1898 to 2067 feet in your M. J. Wallace Well #2 located in the SE/4 of the SW/4 of Section 31-11S-38E, Lea County, New Mexico.

Sinclair Oil & Gas Company has no objection to your disposing of salt water into the Dewey Lake formation in the above well.

Yours very truly,


H. F. Defenbaugh

HFD:RMA:mk

February 20, 1957

Mr. Ralph Lowe
P. O. Box 832
Midland, Texas

Dear Sir:

The undersigned, the owners of the surface covering the N/2 Section 6, Township 12 South, Range 38 East and W/2 NE/4 and N/2 SE/4 Section 31, Township 11 South, Range 38 East, Lea County, New Mexico, which land adjoins the Ralph Lowe-M. J. Wallace lease, hereby agrees to your use of the M. J. Wallace No. 2 well located in the SE/4 SW/4 of Section 31, Township 11 South, NMPM, Lea County New Mexico, as a salt water disposal well and offer no objection to such use. Such salt water disposal is to be made in the Dewey Lake formation perforated (2067-2042') (2034-2014') (1981-1961') (1953-1948') (1918-1898').

This letter may be executed in counterparts originals and shall be binding upon each party hereto executing one of such counterparts regardless of whether all parties join in the execution of same instrument.

Very truly yours,

Lois Mae Wallace

Donavan D. Wallace

Marjorie D. Wallace

Clarence C. Wallace

Gerald Dean

Mary Irene Dean

Isa Wallace

Fred O. Wallace

Virgil V. Wallace

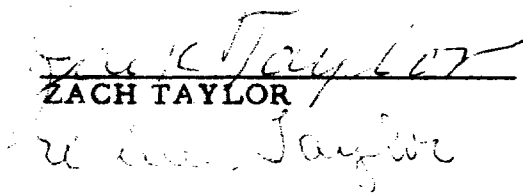
February 20, 1957

Mr. Ralph Lowe
P. O. Box 832
Midland, Texas

Dear Sir:

The undersigned, the owner of the surface of the S/2 NW/4 and the N/2 SW/4 Section 31, Township 11 South, Range 38 East, NMPM, Lea County, New Mexico, which land adjoins the Ralph Lowe-M. J. Wallace lease, hereby agrees to your use of the M. J. Wallace No. 2 well located in the SE/4 of the SW/4 of Section 31, Township 11 South, Range 38 East, NMPM, Lea County, New Mexico, as a salt water disposal well and offers no objection to such use. Such salt water disposal to be made in the Dewey Lake formation perforated (2067-2042') (2034-2014') (1981-1961') (1953-1948') (1918-1898').

Very truly yours,


ZACH TAYLOR

JAO:br