

AGUA, INC.

POST OFFICE BOX 1978

HOBBS, NEW MEXICO  
88240

October 10, 1968

TELEPHONE: AC 505 393-2417

SWD-82  
due 10/26

Mr. A. L. Porter, Jr.  
New Mexico Oil Conservation Commission  
P. O. Box 2088  
Santa Fe, New Mexico 87501

Re: Administrative Approval -  
Salt Water Disposal Well

Dear Sir:

Attached are three copies of Commission Form C-108 with accompanying plat and diagrammatic sketch of the proposed disposal well seeking authority to drill and complete a salt water disposal well for the Blinebry-Drinkard SWD System. At the present, 22 operators with 339 wells are committed to the System.

To dispense with the 15 day waiting period, we have also attached, waiver of objection from the six offset operators and the surface owner of the land. The owner of the oil and gas lease, Campbell & Hedrick was sent a copy of the Form C-108 and waiver request on August 28, 1968. Mr. Joe Campbell telephoned AGUA, INC. and offered their well located in the NW/4 NE/4 Section 35, Township 22 South, Range 37 East, for sale for a disposal well. Since it is poorly equipped for disposal, this offer was rejected by AGUA, INC. Joe Campbell was contacted again in person on September 12, 1968. Campbell & Hedrick was sent a letter dated September 24, 1968, a copy of which is attached asking for the waiver and it has not been received to date.

We suggest that the Conservation Commission contact Campbell & Hedrick in regard to their delay in giving the waiver. The drilling of this disposal well already has been delayed two months by surface land owners in this area; and another 15 day waiting time will further delay this disposal project.


Page 2

Administrative Approval -  
Salt Water Disposal Well

We request that administrative approval be given this application for disposal for our Blinebry-Drinkard SWD Well H-35.

Respectfully submitted,

AGUA, INC.

A handwritten signature in black ink, appearing to read "W. G. Abbott". The signature is written in a cursive, slightly slanted style.

W. G. Abbott  
Manager

WGA/j

Attached: C-108  
Waivers of objection  
Campbell & Hedrick letter  
Plat  
Diagram of well

NEW MEXICO OIL CONSERVATION COMMISSION

APPLICATION TO DISPOSE OF SALT WATER BY INJECTION INTO A POROUS FORMATION

OPERATOR  AGUA, INC.			ADDRESS  Box 1978, Hobbs, New Mexico		
LEASE NAME Blinebry-Drinkard SWD		WELL NO. H-35	FIELD Blinebry-Drinkard		COUNTY Lea
LOCATION UNIT LETTER <u>H</u> ; WELL IS LOCATED <u>1872</u> FEET FROM THE <u>North</u> LINE AND <u>233</u> FEET FROM THE <u>East</u> LINE, SECTION <u>35</u> TOWNSHIP <u>22S</u> RANGE <u>37 E</u> NMPM.					
CASING AND TUBING DATA					
NAME OF STRING SURFACE CASING H-40 32#		SIZE 9-5/8"	SETTING DEPTH 1200'	SACKS CEMENT 450	TOP OF CEMENT Circulated
INTERMEDIATE					
LONG STRING 17 & 20#		7"	4000'	300	
TUBING Plastic-Lined		5-1/2	4000'	NAME, MODEL AND DEPTH OF TUBING PACKER None (Oil Blanket in annulus)	
NAME OF PROPOSED INJECTION FORMATION San Andres			TOP OF FORMATION 4000'		BOTTOM OF FORMATION 5100'
IS INJECTION THROUGH TUBING, CASING, OR ANNULUS? Tubing		PERFORATIONS OR OPEN HOLE? open hole		PROPOSED INTERVAL(S) OF INJECTION 4000' - 5100'	
IS THIS A NEW WELL DRILLED FOR DISPOSAL? Yes		IF ANSWER IS NO, FOR WHAT PURPOSE WAS WELL ORIGINALLY DRILLED? -----			HAS WELL EVER BEEN PERFORATED IN ANY ZONE OTHER THAN THE PROPOSED INJECTION ZONE? No
LIST ALL SUCH PERFORATED INTERVALS AND SACKS OF CEMENT USED TO SEAL OFF OR SQUEEZE EACH -----					
DEPTH OF BOTTOM OF DEEPEST FRESH WATER ZONE IN THIS AREA 300'		DEPTH OF BOTTOM OF NEXT HIGHER OIL OR GAS ZONE IN THIS AREA 3650'		DEPTH OF TOP OF NEXT LOWER OIL OR GAS ZONE IN THIS AREA 5562'	
ANTICIPATED DAILY INJECTION VOLUME (BBLs.) 5000	MINIMUM 12,000	MAXIMUM closed	OPEN OR CLOSED TYPE SYSTEM gravity	IS INJECTION TO BE BY GRAVITY OR PRESSURE? yes	APPROX. PRESSURE (PSI) none
ANSWER YES OR NO WHETHER THE FOLLOWING WATERS ARE MINERALIZED TO SUCH A DEGREE AS TO BE UNFIT FOR DOMESTIC, STOCK, IRRIGATION, OR OTHER GENERAL USE - yes			WATER TO BE DISPOSED OF yes	NATURAL WATER IN DISPOSAL ZONE yes	ARE WATER ANALYSES ATTACHED? no
NAME AND ADDRESS OF SURFACE OWNER (OR LESSEE, IF STATE OR FEDERAL LAND) R. D. Sims, Box 922, Eunice, New Mexico					
LIST NAMES AND ADDRESSES OF ALL OPERATORS WITHIN ONE-HALF (1/2) MILE OF THIS INJECTION WELL Aztec Oil & Gas Co., Box 837, Hobbs, N.M.      Campbell & Hedrick Box 401, Midland, Texas Moran Oil Prod. & Drilg. Corp. Box 1919, Hobbs, N.M.      Gulf Oil Corp. Box 670, Hobbs, N.M. Western Oil Fields, Inc. 1800 Vaughn Bldg., Dallas, Tex. Texas Pacific Oil Company Box 4067, Midland, Texas Amerada Petroleum Corp. Box 668, Hobbs, N.M.					
HAVE COPIES OF THIS APPLICATION BEEN SENT TO EACH OF THE FOLLOWING? yes		SURFACE OWNER yes		EACH OPERATOR WITHIN ONE-HALF MILE OF THIS WELL yes	
ARE THE FOLLOWING ITEMS ATTACHED TO THIS APPLICATION (SEE RULE 701-B) yes		PLAT OF AREA yes		ELECTRICAL LOG no	
				DIAGRAMMATIC SKETCH OF WELL yes	

I hereby certify that the information above is true and complete to the best of my knowledge and belief.

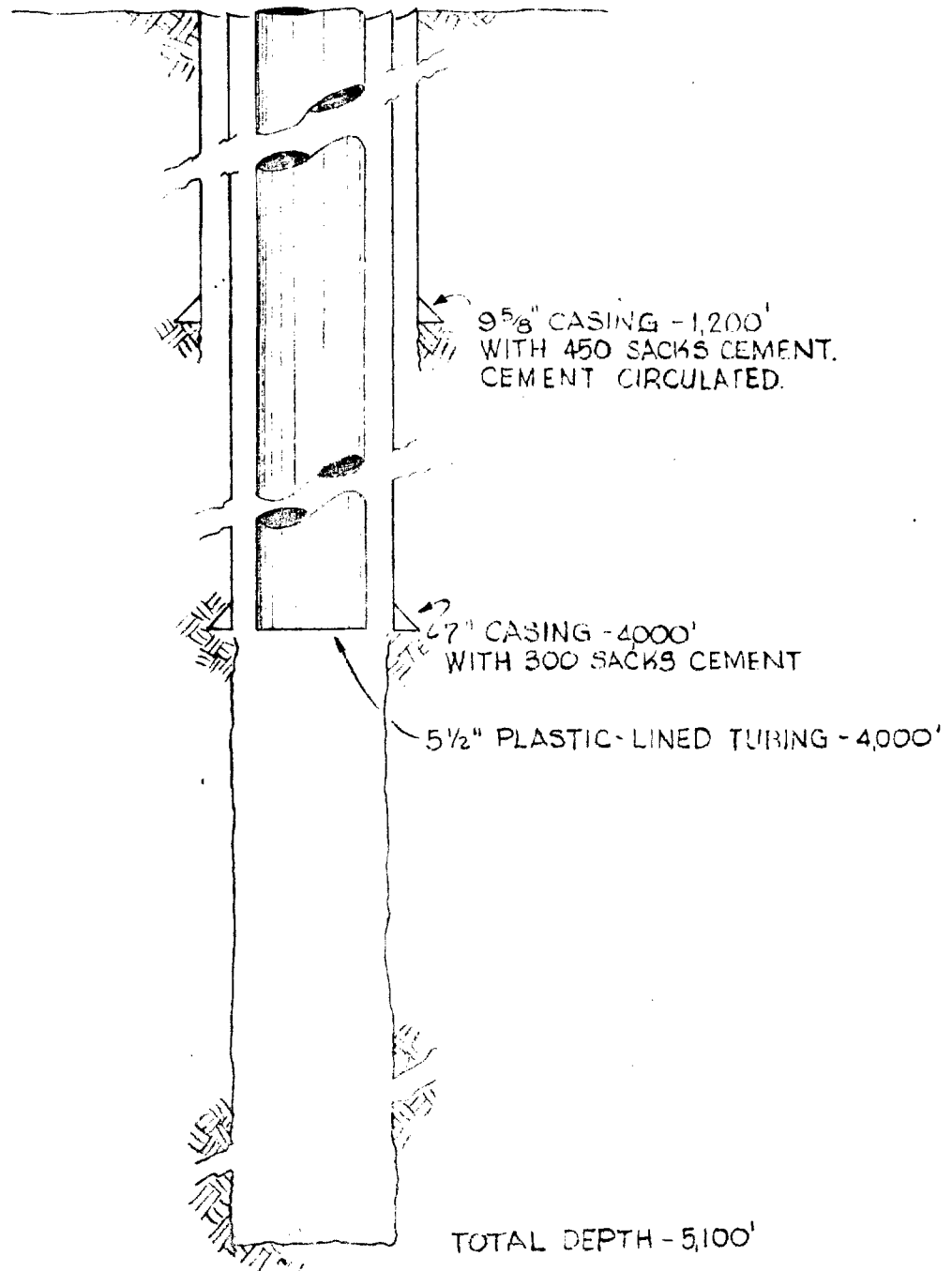
W. G. Abbott  
(Signature)

Manager

(Title)

Oct. 10, 1968  
(Date)

NOTE: Should waivers from ~~the surface owner~~, the surface owner, and all operators within one-half mile of the proposed injection well, not accompany this application, the New Mexico Oil Conservation Commission will hold the application for a period of 15 days from the date of receipt by the Commission's Santa Fe office. If at the end of the 15-day waiting period no protest has been received by the Santa Fe office, the application will be processed. If a protest is received, the application will be set for hearing, if the applicant so requests. SEE RULE 701.



BLINEBRY-DRINKARD SALT WATER DISPOSAL SYSTEM

AGUA WELL H-35

SE/4 NE/4, SEC.35  
TOWNSHIP 22 SOUTH, RANGE 37 EAST

PLAT OF WELL

DWN F.B. 10-68

**AGUA, INC.**

SCALE  
"NONE"

Hobbs, New Mexico

DWG. NO.  
A-32



September 24, 1968

Campbell & Hedrick  
Box 401  
Midland, Texas 79701

Re: Salt Water Disposal  
Well Waiver

Gentlemen:

As indicated in our letter of August 28, 1968, AGUA, INC. is planning to drill a salt water disposal well, SWD-H-35, to be located 1,872 feet from the north line and 233 feet from the east line of Section 35, Township 22 South, Range 37 East, Lea County, New Mexico.

This well was discussed with Mr. Campbell in Midland on September 12, 1968. If you have no objections to this well, please sign and return the enclosed Waiver of Objection in order that our application may be submitted to the New Mexico Oil Conservation Commission.

Your well, located in the same area may be suitable for conversion at a later date when further disposal capacity is required.

Yours very truly,

AGUA, INC.

W. G. Abbott  
Manager

WGA/j  
Encl. (2)

WAIVER OF OBJECTION  
SALT WATER DISPOSAL

We, the undersigned do hereby waive our objection to the application of AGUA, INC. for authority to drill and dispose of oil field brines in their Blinebry-Drinkard SWD H-35 located 1872 FNL and 233 FEL of Section 35, Township 22 South, Range 37 East, Lea County, New Mexico. It is understood that this disposal will be into the San Andres formation, and to AGUA'S knowledge is not productive of oil or gas within two miles of said subject well.

Company MORAN OIL PRODUCING & DRILG. CORP.

By *R. H. McElmer*

Title VICE PRESIDENT

Date AUGUST 29, 1968

AGUA: August 28, 1968

WAIVER OF OBJECTION  
SALT WATER DISPOSAL

We, the undersigned do hereby waive our objection to the application of AGUA, INC. for authority to drill and dispose of oil field brines in their Blinebry-Drinkard SWD H-35 located 1872 FNL and 233 FEL of Section 35, Township 22 South, Range 37 East, Lea County, New Mexico. It is understood that this disposal will be into the San Andres formation, and to AGUA'S knowledge is not productive of oil or gas within two miles of said subject well.

Company \_\_\_\_\_

By \_\_\_\_\_

Title P. D. Sims

Land Owner

Date October 9, 1968

AGUA: August 28, 1968



WAIVER OF OBJECTION  
SALT WATER DISPOSAL

We, the undersigned do hereby waive our objection to the application of AGUA, INC. for authority to drill and dispose of oil field brines in their Blinbry-Drinkard SWD H-35 located 1872 FNL and 233 FEL of Section 35, Township 22 South, Range 37 East, Lea County, New Mexico. It is understood that this disposal will be into the San Andres formation, and to AGUA'S knowledge is not productive of oil or gas within two miles of said subject well.

Company Aztec Oil & Gas Company

By *L. L. L. L. L.*

Title District Superintendent

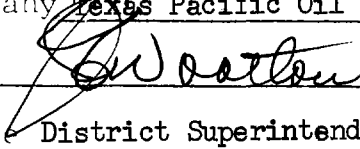
Date 8-29-68

AGUA: August 28, 1968

WAIVER OF OBJECTION  
SALT WATER DISPOSAL

We, the undersigned do hereby waive our objection to the application of AGUA, INC. for authority to drill and dispose of oil field brines in their Blinebry-Drinkard SWD H-35 located 1872 FNL and 233 FEL of Section 35, Township 22 South, Range 37 East, Lea County, New Mexico. It is understood that this disposal will be into the San Andres formation, and to AGUA'S knowledge is not productive of oil or gas within two miles of said subject well.

Company Texas Pacific Oil Company

By 

Title District Superintendent

Date 9-4-68

AGUA: August 28, 1968

WAIVER OF OBJECTION  
SALT WATER DISPOSAL

We, the undersigned do hereby waive our objection to the application of AGUA, INC. for authority to drill and dispose of oil field brines in their Blinbry-Drinkard SWD H-35 located 1872 ENL and 233 FEL of Section 35, Township 22 South, Range 37 East, Lea County, New Mexico. It is understood that this disposal will be into the San Andres formation. and to AGUA'S knowledge is not productive of oil or gas within two miles of said subject well.

Company Amerada Petroleum Corporation

By

RL Hocken

Title Proration Engineer

Date September 6, 1968

AGUA: August 28, 1968

WAIVER OF OBJECTION  
SALT WATER DISPOSAL

We, the undersigned do hereby waive our objection to the application of AGUA, INC. for authority to drill and dispose of oil field brines in their Blinebry-Drinkard SWD H-35 located 1872 FNL and 233 FEL of Section 35, Township 22 South, Range 37 East, Lea County, New Mexico. It is understood that this disposal will be into the San Andres formation, and to AGUA'S knowledge is not productive of oil or gas within two miles of said subject well.

Company Gulf Oil Corporation

By

C. D. Boland

Title Area Production Manager

Date 9-3-68

AGUA: August 28, 1968

WAIVER OF OBJECTION  
SALT WATER DISPOSAL

We, the undersigned do hereby waive our objection to the application of AGUA, INC. for authority to drill and dispose of oil field brines in their Blinebry-Drinkard SWD H-35 located 1872 FNL and 233 FEL of Section 35, Township 22 South, Range 37 East, Lea County, New Mexico. It is understood that this disposal will be into the San Andres formation, and to AGUA'S knowledge is not productive of oil or gas within two miles of said subject well.

Company \_\_\_\_\_

By \_\_\_\_\_

Title R D Sims  
Land Owner

Date October 9, 1968

**WESTERN OIL FIELDS, INC.**

1800 VAUGHN BUILDING

DALLAS, TEXAS 75201

748-0221 AC 214

September 6, 1968

Agus, Inc.  
P. O. Box 1978  
Hobbs, New Mexico 88240

Attn: Mr. W. G. Abbott

Dear Mr. Abbott:

I have your letter of August 28, in regards to Salt Water Disposal well H-35, which you plan to drill, in Section 35, Township 22 South, Range 37 East, Lea County, New Mexico. We have no objections to your well being drilled; however, the 6200' well Western Oil Fields, Inc., drilled in the SE/4 of the NW/4 of Section 36, one-half mile east of your proposed well, could be used, as the casing has not been pulled.

If you are interested in using this well we could possibly negotiate a sale for the well or a disposal agreement which would result in a savings to your company. Please advise.

Sincerely yours,



Melvin F. Endicott  
Vice-President

MFE/bgp