


AMERADA HESS CORPORATION



DRAWER 817
SEMINOLE, TEXAS 79360
915-758-5805

June 8, 1973

New Mexico Conservation Commission
P. O. Box 2088
Santa Fe, New Mexico 87105

Attention: Mr. A. L. Porter, Jr.
Secretary Director

Gentlemen:

As an offset operator, Amerada Hess Corporation has no objection to the application of Phillips Petroleum Company to inject saltwater into the interval 12,816'-12,863' in their Ranger Well No. 16, West Ranger Lake (Devonian) Field, Lea County, New Mexico.

Yours truly,

L. J. Crandal
Regional Technical Services Mgr.

db


cc: Phillips Petroleum Company
Room 711
Phillips Bldg.
Odessa, Texas 79761



PRODUCING DEPARTMENT
CENTRAL UNITED STATES
MIDLAND DIVISION

PETROLEUM PRODUCTS

TEXACO INC.
P. O. BOX 3109
MIDLAND, TEXAS 79701



June 11, 1973

WAIVER

RANGER WELL NO. 16
WEST RANGER LAKE (DEVONIAN) FIELD
LEA COUNTY, NEW MEXICO

New Mexico Oil Conservation Commission
P. O. Box 2088
Santa Fe, New Mexico 87105

Attention: Mr. A. L. Porter, Jr.
Secretary Director


Gentlemen:

This is to advise that Phillips Petroleum Company has notified us of their application to dispose of salt water in the above subject well and formation. The well is located in Unit K, 1980 feet from the south and west lines, Section 26, T-12-S, R-34-E.

Texaco Inc., as an offset operator, hereby waives objection to this application.

Yours very truly,

Darrell Smith
Division Manager

By 
V. F. Dullin
Assistant Division Manager

GRW/MS

cc: Mr. T. Harold McLemore
Phillips Petroleum Company
Phillips Building
Odessa, Texas 79760




J. C. Burton
Division Engineer

June 20, 1973

Amoco Production Company

500 Jefferson Building
P.O. Box 3092
Houston, Texas 77001



File: JHP-986.51T-3375

Re: Injection Well Waiver
Ranger Well No. 16
West Ranger Lake Devonian Field
Lea County, Texas

New Mexico Oil Conservation Commission
P. O. Box 2088
Santa Fe, New Mexico 87105

Attention: Mr. A. L. Porter, Jr., Secretary Director

Gentlemen:

Phillips Petroleum Company has requested administrative approval for the disposal of salt water into the Devonian open hole interval of the subject well. The well location is in Unit K, 1980 feet from the south and west lines, Section 26, T-12-S, R-34-E, Lea County.

As an offset operator, Amoco Production Company has no objection to this request and hereby waives notice and hearing.

Yours very truly,

EHW:db
3/993-636

cc - Phillips Petroleum Company
Phillips Building, Fourth and Washington
Odessa, Texas 79760
Attention: Mr. T. Harold McLemore




NORTH AMERICAN EXPLORATION AND PRODUCTION GROUP
Dallas Production Region

SUN OIL COMPANY

HILLCREST 635 OFFICE PARK, 12850 HILLCREST ROAD, DALLAS, TEXAS 75230 (214) 744-4411

June 21, 1973



New Mexico Oil Conservation Commission
P. O. Box 2088
Santa Fe, New Mexico 87105

Attention Mr. A. L. Porter, Jr.

Re: Phillips Petroleum Company
Salt Water Disposal Application
Ranger No. 16, West Ranger Lake
(Devonian) Field,
Lea County, New Mexico

Gentlemen:

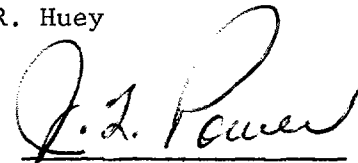
Sun Oil Company has been notified of Phillips Petroleum Company application to dispose of salt water in the above well.

This is to advise that Sun, as an offset operator, has no objection to the administrative approval of this application.

Yours very truly,

SUN OIL COMPANY
H. R. Huey

By:

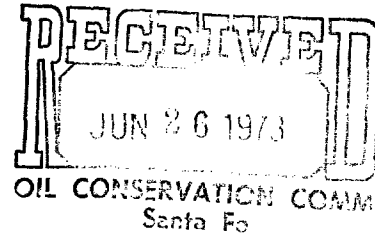

J. T. Power

HRH/JTP/af

cc: Phillips Petroleum Company
4th & Washington
Odessa, Texas 79760

Union Oil and Gas Division: Central Region

Union Oil Company of California
500 North Marienfeld, Midland, Texas 79701
Telephone (915) 682-9731



Midland District

June 22, 1973

New Mexico Oil Conservation Commission
P. O. Box 2088
Santa Fe, New Mexico 87105

Gentlemen:

Salt Water Disposal Application
Ranger No. 16, West Ranger Lake
(Devonian) Field, Lea County,
New Mexico.

Union Oil Company of California has been notified of Phillips Petroleum Company's application to dispose of salt water into the West Ranger Lake (Devonian) Field, Lea County, New Mexico, via its Ranger Well No. 16. It is our understanding that injection will be into the open hole interval 12,816-12,863'.

This is to advise that Union waives objection to the granting of this application administratively.

Very truly yours,

UNION OIL COMPANY OF CALIFORNIA

A handwritten signature in cursive script, appearing to read "L. F. Thompson".

L. F. Thompson
District Operations Manager

HRW:rb

cc: Messrs. C. W. Cary
W. M. Stanley

OIL CONSERVATION COMMISSION

P. O. BOX 2088

SANTA FE, NEW MEXICO 87501

July 16, 1973

Phillips Petroleum Company
Phillips Building
Fourth & Washington
Odessa, Texas 79760

Attention: F. F. Lovering, Manager

Gentlemen:

Enclosed herewith please find Administrative Order
No. SWD-144 for your Ranger Well No. 16 located in Unit
K of Section 26, Township 12 South, Range 34 East, NMPM,
Lea County, New Mexico.

Very truly yours,

A. L. PORTER, Jr.
Secretary-Director

ALP/JEK/og

cc: Oil Conservation Commission:
Box 1980
Hobbs, New Mexico

COMPLAINTS SECTION
P.O. BOX 2088
ALBUQUERQUE, NEW MEXICO 87101

July 14, 1978

Mr. J. Edgar Hoover
Federal Bureau of Investigation
Washington, D.C. 20535

Re: Complaint of Mr. F. J. [redacted]

Albuquerque

Enclosed for the Bureau are two copies of a letterhead memorandum (LHM) dated and captioned as above. The LHM is being prepared for the Bureau by the Albuquerque Office. The LHM is being prepared for the Bureau by the Albuquerque Office. The LHM is being prepared for the Bureau by the Albuquerque Office.

Very truly yours,

J. J. [redacted]
Special Agent in Charge

JFA: [redacted]

cc: All appropriate personnel
Box 1017
P.O. Box 1017