

DATE IN 8/21/00	SUSPENSE 9/11/00	ENGINEER MA	LOGGED KV	TYPE PLC
--------------------	---------------------	----------------	--------------	-------------

ABOVE THIS LINE FOR DIVISION USE ONLY

NEW MEXICO OIL CONSERVATION DIVISION  
- Engineering Bureau -

23533210  
176

**ADMINISTRATIVE APPLICATION COVERSHEET**

THIS COVERSHEET IS MANDATORY FOR ALL ADMINISTRATIVE APPLICATIONS FOR EXCEPTIONS TO DIVISION RULES AND REGULATIONS

**Application Acronyms:**

[NSP-Non-Standard Proration Unit] [NSL-Non-Standard Location]  
[DD-Directional Drilling] [SD-Simultaneous Dedication]  
[DHC-Downhole Commingling] [CTB-Lease Commingling] [PLC-Pool/Lease Commingling]  
[PC-Pool Commingling] [OLS - Off-Lease Storage] [OLM-Off-Lease Measurement]  
[WFX-Waterflood Expansion] [PMX-Pressure Maintenance Expansion]  
[SWD-Salt Water Disposal] [IPI-Injection Pressure Increase]  
[EOR-Qualified Enhanced Oil Recovery Certification] [PPR-Positive Production Response]

[1] **TYPE OF APPLICATION** - Check Those Which Apply for [A]

[A] Location - Spacing Unit - Directional Drilling  
\_ NSL \_ NSP \_ DD \_ SD

AUG 21 2000

Check One Only for [B] and [C]

[B] Commingling - Storage - Measurement  
\_ DHC \_ CTB X PLC \_ PC \_ OLS \_ OLM

[C] Injection - Disposal - Pressure Increase - Enhanced Oil Recovery  
\_ WFX \_ PMX \_ SWD \_ IPI \_ EOR \_ PPR

[2] **NOTIFICATION REQUIRED TO:** - Check Those Which Apply, or \_ Does Not Apply


[A] X Working, Royalty or Overriding Royalty Interest Owners  
[B] \_ Offset Operators, Leaseholders or Surface Owner  
[C] \_ Application is One Which Requires Published Legal Notice  
[D] \_ Notification and/or Concurrent Approval by BLM or SLO  
U.S. Bureau of Land Management - Commissioner of Public Lands, State Land Office  
[E] \_ For all of the above, Proof of Notification or Publication is Attached, and/or,  
[F] \_ Waivers are Attached

[3] **INFORMATION / DATA SUBMITTED IS COMPLETE** - Statement of Understanding

I hereby certify that I, or personnel under my supervision, have read and complied with all applicable Rules and Regulations of the Oil Conservation Division. Further, I assert that the attached application for administrative approval is accurate and complete to the best of my knowledge and where applicable, verify that all interest (WI, RI, ORRI) is common. I understand that any omission of data, information or notification is cause to have the application package returned with no action taken.

Note: Statement must be completed by an individual with supervisory capacity.

Mary Corley *Mary Corley* Sr. Business Analyst 08/18/2000  
Print or Type Name Signature Title Date



**Amoco Production Company**

A Part of the BP Amoco Group  
501 WestLake Park Blvd.  
Houston, TX 77079-3092

Phone: 281-366-4491

August 18, 2000

New Mexico Oil Conservation Division  
Energy and Minerals Department  
P. O. Box 2088  
Santa Fe, New Mexico 87501

Surface Commingling Notice  
Burnham Gas Com B FC Lease  
Burnham Gas Com A Lease  
Section 12, T29S, R13W  
San Juan County, New Mexico

Amoco Production Company respectfully request authorization to surface commingle gas production from the Basin Fruitland Coal and West Kutz Pictured Cliffs Pools. Surface commingling Basin Fruitland Coal production will consist of the Burnham Gas Com B FC Lease and West Kutz Pictured Cliffs production will be from the Burnham Gas Com A Lease. The liquid production will be separated and stored on each lease prior to metering. Gas production from each well will be individually metered prior to surface commingling. After metering the gas will then be commingled prior to compression and entrance into the sales line. A Site Facility Schematic is attached for your reference

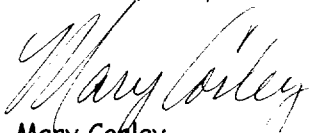
Commingled production will be measured and determined in accordance with applicable conservation rules and the result of this surface commingling will not reduce the commercial value of the commingled produced when compared to the sum of the individual products.

Attached in support of our application and in compliance with NMOCD Rule 303(B) are the following documents:

1. Five (5) copies of Form C-102 (plat) for each of the subject wells
2. Five (5) copies of Site Facility Schematic Flow Diagram
3. Address listing of all Interest Owners and Crude Purchaser
4. Copy of Notification to Interest Owners and Copy of Certification of mailing notice

Should you have any questions concerning this matter please contact Mary Corley at 281-366-4491.

Yours very truly

  
Mary Corley  
Sr. Regulatory Analyst



Certified Mail

**Amoco Production Company**

A Part of the BP Amoco Group  
501 WestLake Park Blvd.  
Houston, TX 77079-3092

Phone: 281-366-4491

August 18, 2000

Royalty Interest Owners

Surface Commingling Notice  
Burnham Gas Com B FC Lease  
Burnham Gas Com A Lease  
Section 12, T29S, R13W  
San Juan County, New Mexico

This letter serves to advise you, as a royalty interest owner in one or more of the subject leases, that Amoco Production Company is applying for New Mexico Oil Conservation Division approval to surface commingle production from the above named leases. Implementation will consist of surface commingling of Basin Fruitland Coal production from the Burnham Gas Com B FC Lease and West Kutz Pictured Cliffs production from the Burnham Gas Com A Lease.

The liquid production will be separated and stored on each lease prior to metering. Gas production from each well will be individually metered prior to surface commingling. After metering the gas will then be commingled prior to compression and entrance into the sales line. A Site Facility Schematic is attached for your reference

Commingled production will be measured and determined in accordance with applicable conservation rules and the result of this surface commingling will not reduce the commercial value of the commingled produced when compared to the sum of the individual products.


Should you have any objection to this application, you must notify the New Mexico Oil Conservation Division, Energy and Minerals Department, P. O. Box 2088, Santa Fe, New Mexico 87501, in writing within 20 days of receipt of this letter.

Yours very truly

Mary Corley

Sr. Regulatory Analyst

New Mexico Oil Conservation Division  
Energy and Minerals Department  
P. O. Box 2088  
Santa Fe, New Mexico 87501



Royalty Interest Owners  
Burnham Gas Com A No. 1  
Burnham Gas Com B FC No. 1

Anne M Burnham  
3300 Burnham Rd  
Farmington, NM 87401-7955

Benjamin A Burnham  
C/O Peggy Burnham  
3300 Burnham Rd  
Farmington, NM 87401-7955

Caroline G Burnham  
C/O Peggy Burnham  
3300 Burnham Rd  
Farmington, NM 87401-7955

Joseph A Burnham  
C/O Peggy Burnham  
3300 Burnham Rd  
Farmington, NM 87401-7955

Mark A Burnham  
C/O Peggy Burnham  
3300 Burnham Rd  
Farmington, NM 87401-7955

Mary J Gingras Burnham  
C/O Peggy Burnham  
3300 Burnham Rd  
Farmington, NM 87401-7955

Daniel A Burnham  
1620 Ainakea Rd  
LaHaina, MI 96761

James A Burnham  
1808 Camina Placer  
Farmington, NM 87401-8024

Michael A Burnham  
1399 Holly Lane NE  
Atlanta, GA 30329-3513

Jeffery H Callow  
626 Graig St  
Walla Walla, WA 99362-3349

Barbara M Coleman  
1800 McDonald Rd  
Farmington, NM 87401-3558

Duff Leach Family Trust  
P.O. Box 30396  
Albuquerque, NM 87109-0396


T E Duff Trust  
P.O. Box 398  
Fuidoso, NM 88345-0398

City of Farmington  
800 Municipal Dr.  
Farmington, NM 87401-2663

Phyllis Gladden  
P.O. Box 3665  
Albuquerque, NM 87190-3665

Julie C Graven  
16071 W Maricopa St.  
Goodyear, AZ 85338

Gray Revocable Living Trust  
P.O. Box 4092  
Vancouver, WA 98662-0902



Royalty Interest Owners  
Burnham Gas Com A No. 1  
Burnham Gas Com B FC No. 1

Weldon C Julander Trust  
P.O. Box 2773  
Littleton, CO 80161-2773

George A & Annie L Madrid  
4705 Sunrise Cr.  
Farmington, NM 87401-9299

Pamelia Ann Maxwell  
C/O Sarah Remkiewicz  
58-C Yosemite Ave  
Oakland, CA 94611-5323

Minerals Management Service  
Royalty Management Program  
P.O. Box 5810 TA  
Denver, CO 80217-5810

Hugh J Mitchell Trust B  
P.O. Box 1109  
Farmington, NM 87499

Pitchfords Inc  
P.O. Box 269  
Springfield, OR 97477-0055

Lanna M Quinn  
P.O. Box 361  
Vale, OR 97918-0361

Sammy B Reiser  
612 Walnut St.  
Windsor, CO 80550-5148

Teddy A Reiser  
RR 3 Box 202  
Osceola, MO 64776-9242


Anthony Earl Rogers  
871 Bent Tree  
College Station, TX 77845-5546

Brenda Rudd  
P.O. Box 684567  
Austin, TX 7868-4567

Wayne Tarpley  
P.O. Box 337  
Aztec, NM 87410-0337

Union Pacific Railroad Company  
C/O Catellus Management Corp  
P.O. Box 209711  
Houston, TX 77212-0001

Ruth Wheeler  
406 E Comanche  
Farmington, NM 87401-6800



Certified Mail

**Amoco Production Company**

A Part of the BP Amoco Group  
501 WestLake Park Blvd.  
Houston, TX 77079-3092

Phone: 281-366-4491

August 18, 2000

All Working Interest Owners and  
Purchaser of Commingled Production

Surface Commingling Notice  
Burnham Gas Com B FC Lease  
Burnham Gas Com A Lease  
Section 12, T29S, R13W  
San Juan County, New Mexico


Amoco Production Company is in the process of filing an application with the New Mexico Oil Conservation Division for authority to surface commingle gas production from Basin Fruitland Coal and West Kutz Pictured Cliffs formations. A copy of such application is attached for your reference.

As is customary with this type of application, working interest owners must be notified of our request to commingle. Should you have any objection to this application, you must notify the New Mexico Oil Conservation Division, Energy and Minerals Department, P. O. Box 2088, Santa Fe, New Mexico 87501, in writing within 20 days of receipt of this letter.

Yours very truly

Mary Corley  
Sr. Regulatory Analyst

New Mexico Oil Conservation Division  
Energy and Minerals Department  
P. O. Box 2088  
Santa Fe, New Mexico 87501



Working Interest Owners  
Burnham Gas Com A No. 1  
Burnham Gas Com B FC No. 1

Roderick Allen Markham  
1500 Broadway St. Ste. 1212  
Lubbock, TX 79401-3107

Manon Markham McMullen  
2200 Berkley Dr.  
Wichita Falls, TX 76308-1219

Diamond Head Properties L P  
P.O. Box 2127  
Midland, TX 79702-2127

Christmann Mineral Co  
P.O. Box 66  
Pinedale, WY 82941-0066

Devon Energy Corp. Nevada  
P.O. Box 843559  
Dallas, TX 75284-3559

Amoco Production Company  
P.O. Box 3092  
Houston, TX 77079

District I  
PO Box 1980, Hobbs NM 88241-1980  
District II  
PO Drawer KK, Artesia, NM 87211-0719  
District III  
1000 Rio Brazos Rd., Aztec, NM 87410  
District IV  
PO Box 2088, Santa Fe, NM 87504-2088

State of New Mexico  
Energy, Minerals & Natural Resources Department

OIL CONSERVATION DIVISION  
PO Box 2088  
Santa Fe, NM 87504-2088

Form C-102  
Revised February 21, 1994  
Instructions on back  
Submit to Appropriate District Office  
State Lease - 4 Copies  
Fee Lease - 3 Copies

AMENDED REPORT

WELL LOCATION AND ACREAGE DEDICATION PLAT

<sup>1</sup> API Number 30-045-30219		<sup>2</sup> Pool Code 71629	<sup>3</sup> Pool Name BASIN FRUITLAND COAL
<sup>4</sup> Property Code	<sup>5</sup> Property Name BURNHAM GAS COM B FC		<sup>6</sup> Well Number # 1
<sup>7</sup> OGRID No. 000778	<sup>8</sup> Operator Name AMOCO PRODUCTION COMPANY		<sup>9</sup> Elevation 5351

<sup>10</sup> Surface Location

UL or Lot No. L	Section 12	Township 29 N	Range 13 W	Lot Idn	Feet from the 2510	North/South line SOUTH	Feet from the 1180	East/West line WEST	County SAN JUAN
--------------------	---------------	------------------	---------------	---------	-----------------------	---------------------------	-----------------------	------------------------	--------------------

<sup>11</sup> Bottom Hole Location If Different From Surface

<sup>12</sup> UL or lot no.	Section	Township	Range	Lot Idn	Feet from the	North/South line	Feet from the	East/West line	County
<sup>13</sup> Dedicated Acres 320 <sup>14</sup> Joint or Infill <sup>15</sup> Consolidation Code <sup>16</sup> Order No.									

NO ALLOWABLE WILL BE ASSIGNED TO THIS COMPLETION UNTIL ALL INTERESTS HAVE BEEN CONSOLIDATED  
OR A NON-STANDARD UNIT HAS BEEN APPROVED BY THE DIVISION

<sup>16</sup> 	<sup>17</sup> OPERATOR CERTIFICATION I hereby certify that the information contained herein is true and complete to the best of my knowledge and belief.  Signature <i>Mary Corley</i> Printed Name MARY CORLEY Title SR Regulatory Analyst Date 6.1.2000
	<sup>18</sup> SURVEYOR CERTIFICATION I hereby certify that the well location shown on this plat was plotted from field notes of actual surveys made by me or under my supervision, and that the same is true and correct to the best of my belief. Date of Survey April 27, 2000 Signature and Seal of Professional Surveyor 



DISTRICT I  
P.O. Box 1980, Hobbs, NM 88240  
DISTRICT II  
311 South First., Artesia, NM 88210  
DISTRICT III  
1000 Rio Brazos Rd., Aztec, NM 87410  
DISTRICT IV  
2040 South Pacheco, Santa Fe, NM 87505

State of New Mexico  
Energy, Minerals and Natural Resources Department

**OIL CONSERVATION DIVISION**  
2040 South Pacheco  
Santa Fe, New Mexico 87505

**Form C-102**  
**Revised October 18, 1994**  
Submit to Appropriate District Office  
State Lease - 4 Copies  
Fee Lease - 3 Copies

**WELL LOCATION AND ACREAGE DEDICATION PLAT**

API Number 30-045-29226	Pool Code 79680	Pool Name West Kutz Pictured Cliffs
Property Code 016903	Property Name Burnham Gas Com A	Well Number 1
OGRID No. 000778	Operator Name AMOCO PRODUCTION COMPANY	Elevation 5355' GR




**Surface Location**

UL or lot no. UNIT F	Section 12	Township 29N	Range 13W	Lot. Idn	Feet from the 1450'	North/South Line NORTH	Feet from the 1520'	East/West Line WEST	County San Juan
-------------------------	---------------	-----------------	--------------	----------	------------------------	------------------------------	------------------------	------------------------	--------------------

**Bottom Hole Location If Different From Surface**

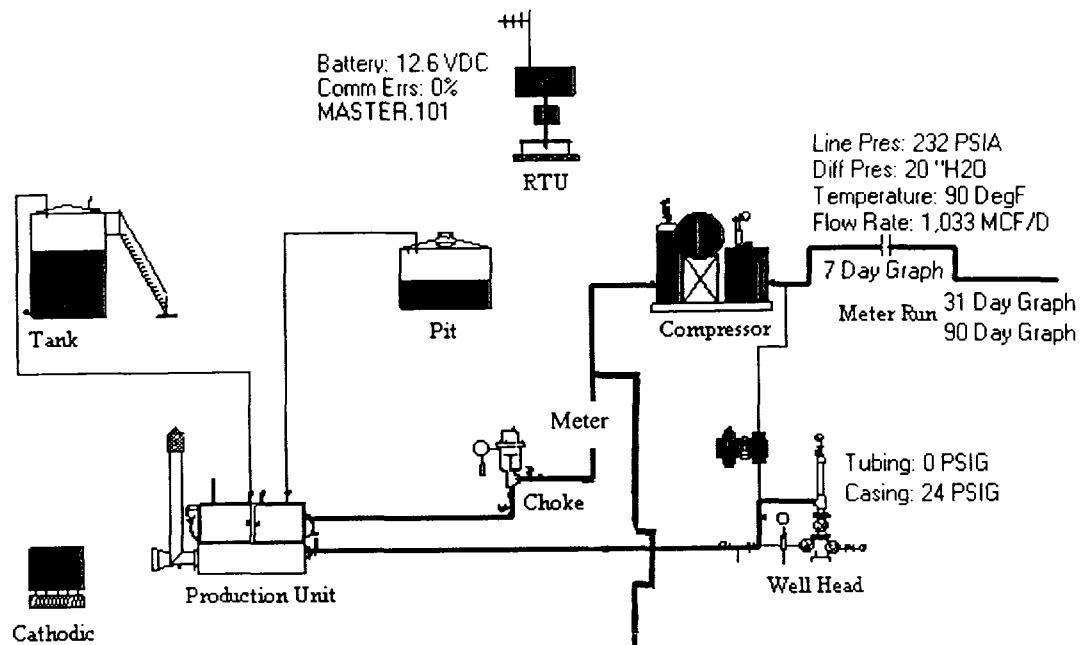
UL or lot no.	Section	Township	Range	Lot. Idn	Feet from the	North/South Line	Feet from the	East/West Line	County
Dedicated Acreage: 160		Joint or Infill	Consolidation Code		Order No.				

**NO ALLOWABLE WILL BE ASSIGNED TO THIS COMPLETION UNTIL ALL INTERESTS HAVE BEEN CONSOLIDATED  
OR A NON-STANDARD UNIT HAS BEEN APPROVED BY THE DIVISION**

	<b>OPERATOR CERTIFICATION</b>	
	<i>I hereby certify that the information contained herein is true and complete to the best of my knowledge and belief.</i>	
	Signature 	
	Printed Name Mary Corley	
	Position Sr. Regulatory Analyst	
	Date 08/18/2000	
	<b>SURVEY CERTIFICATION</b>	
	<i>I hereby certify that the well location shown on this plat was plotted from field notes of actual surveys made by me or under my supervision, and that the same is true and correct to the best of my knowledge and belief.</i>	
	11/01/1994	
	Date of Survey	
	Signature & Seal of Professional Surveyor	
		
	Certificate No. 7016	

# Site Facility Schematic Flow Diagram Burnham Gas Com A No. 1 Burnham Gas Com B FC No. 1

## Burnham Gas Com A No. 1



## Burnham Gas Com B FC No. 1

