

LEWIS B. BURLESON, INC.
OIL & GAS PROPERTIES

LEWIS B. BURLESON
PRESIDENT

STEVEN L. BURLESON
VICE-PRESIDENT

WAYNE JARVIS
SUPERINTENDENT

January 17, 1990

New Mexico Oil Conservation Division
P. O. Box 2088
Santa Fe, New Mexico 87501

Re: Exception to Rule 309-C
Off Lease Storage
Airport #1
Lea County, New Mexico

Gentlemen:

We are in the process of completing our Airport #1, located 1650' FNL and 330' FWL, Unit E, Section 22, T-25-S, R-37-E. We would like to utilize the tank battery located in Unit D of Section 22, T-25-S, R-37-E.

This tank battery formerly was in service on the Lanehart 22 #1 well located in said Unit D in Section 22. Since the Lanehart 22 was re-completed as a Jalmat gas well and no longer produces liquids, this battery is no longer in service, therefore we would like to utilize it for our Airport #1.

Enclosed is a copy of the plat showing the location of the tanks and wells in questions, and the forty acre Airport lease.

Should you have any questions regarding this matter, feel free to contact this office.

Yours truly,


Steven L. Burleson

SLB/skb

LEWIS B. BURLESON
PRESIDENT



STEVEN L. BURLESON
VICE-PRESIDENT

WAYNE JARVIS
SUPERINTENDENT

February 8, 1991

1991 FEB 11 AM 9 16

New Mexico Oil Conservation Division
P. O. Box 2088
Santa Fe, New Mexico 87501
Attention: David Catanach

Re: Exception to Rule 309-C
Off Lease Storage
Airport #1
Lea County, New Mexico

Gentlemen:


We, the undersigned working interest owners, do hereby ratify the request on the Airport #1, located 1650' FNL and 330' FWL, Unit E, Section 22, T-25-S, R-37-E, Lea County, New Mexico to utilize for off lease storage the battery located in Unit D of Section 22, T-25-S, R-37-E, Lea County, New Mexico.



Jack Huff



Lewis B. Burleson



THE NEW MEXICO COMPANY

By: Steven L. Burleson, President

to Appropriate
Office
Lease - 4 copies
Lease - 3 copies

State of New Mexico
Energy, Minerals and Natural Resources Department

Form C-102
Revised 1-1-89

OIL CONSERVATION DIVISION

P.O. Box 2088
Santa Fe, New Mexico 87504-2088

TRICT I
Box 1980, Hobbs, NM 88240

TRICT II
Drawer DD, Artesia, NM 88210

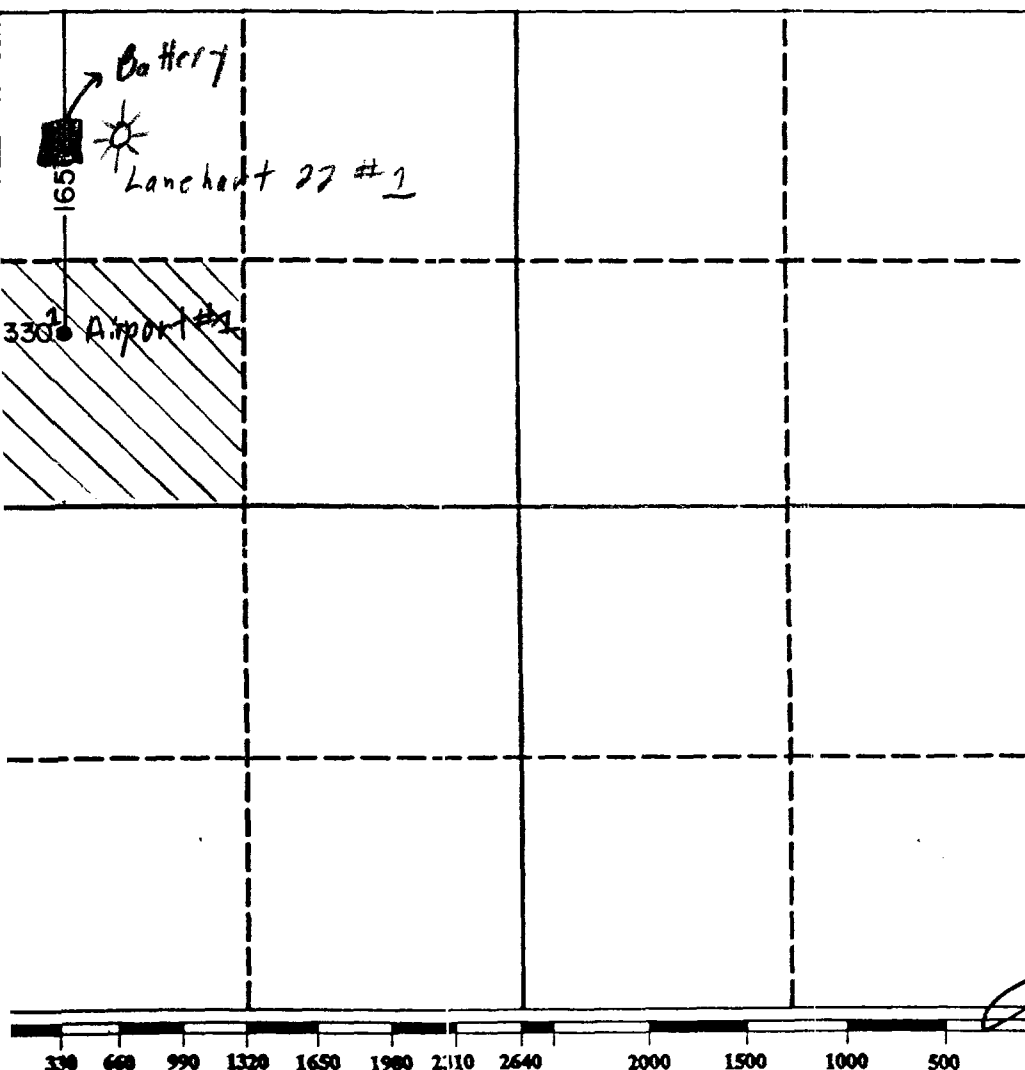
TRICT III
0 Rio Brazos Rd., Aztec, NM 87410

WELL LOCATION AND ACREAGE DEDICATION PLAT

All Distances must be from the outer boundaries of the section

Operator LEWIS BURLESON INC.			Lease Airport		Well No. 1
Section E	Section 22	Township 25 South	Range 37 East	County Lea	NMPM
Actual Footage Location of Well: 1650 feet from the North line and 330 feet from the West line					
Ground level Elev. 3085.2	Producing Formation Queen	Pool Langlie-Mattix SR-QN-GB	Dedicated Acreage: 40 Acres		

1. Outline the acreage dedicated to the subject well by colored pencil or hatchure marks on the plat below.
2. If more than one lease is dedicated to the well, outline each and identify the ownership thereof (both as to working interest and royalty).
3. If more than one lease of different ownership is dedicated to the well, have the interest of all owners been consolidated by communitization, unitization, force-pooling, etc.?
☐ Yes ☐ No If answer is "yes" type of consolidation _____
If answer is "no" list the owners and tract descriptions which have actually been consolidated. (Use reverse side of this form if necessary.)
No allowable will be assigned to the well until all interests have been consolidated (by communitization, unitization, forced-pooling, or otherwise) or until a non-standard unit, eliminating such interest, has been approved by the Division.



OPERATOR CERTIFICATION

I hereby certify that the information contained herein is true and complete to the best of my knowledge and belief.

Signature
Wayne Jarvis

Printed Name
Superintendent

Position
Lewis B. Burleson, Inc.
Company
11-8-90
Date

SURVEYOR CERTIFICATION

I hereby certify that the well location shown on this plat was plotted from field notes of actual survey made by me or under my supervision and that the same is true and correct to the best of my knowledge and belief.

Date Surveyed
August 11, 1990

Signature & Seal of
Professional Surveyor

Certificate No. JOHN W. WESS 676
RONALD J. EIDSON, 3239

to Appropriate
Office
Lease - 4 copies
Lease - 3 copies

State of New Mexico
Energy, Minerals and Natural Resources Department

Form C-102
Revised 1-1-89

OIL CONSERVATION DIVISION

P.O. Box 2088
Santa Fe, New Mexico 87504-2088

DIRECT I
P.O. Box 1980, Hobbs, NM 88240

DIRECT II
P.O. Drawer DD, Artesia, NM 88210

DIRECT III
P.O. Rio Brazos Rd., Aztec, NM 87410

WELL LOCATION AND ACREAGE DEDICATION PLAT

All Distances must be from the outer boundaries of the section

Operator LEWIS BURLESON INC.			Lease Airport		Well No. 1
Section Letter E	Section 22	Township 25 South	Range 37 East	County Lea	
NMPM					
Actual Footage Location of Well: 1650 feet from the North line and 330 feet from the West line					
Ground level Elev. 3085.2		Producing Formation Queen		Pool Langlie-Mattix SR-QN-GB	Dedicated Acreage: 40 Acres

1. Outline the acreage dedicated to the subject well by colored pencil or hatchure marks on the plat below.

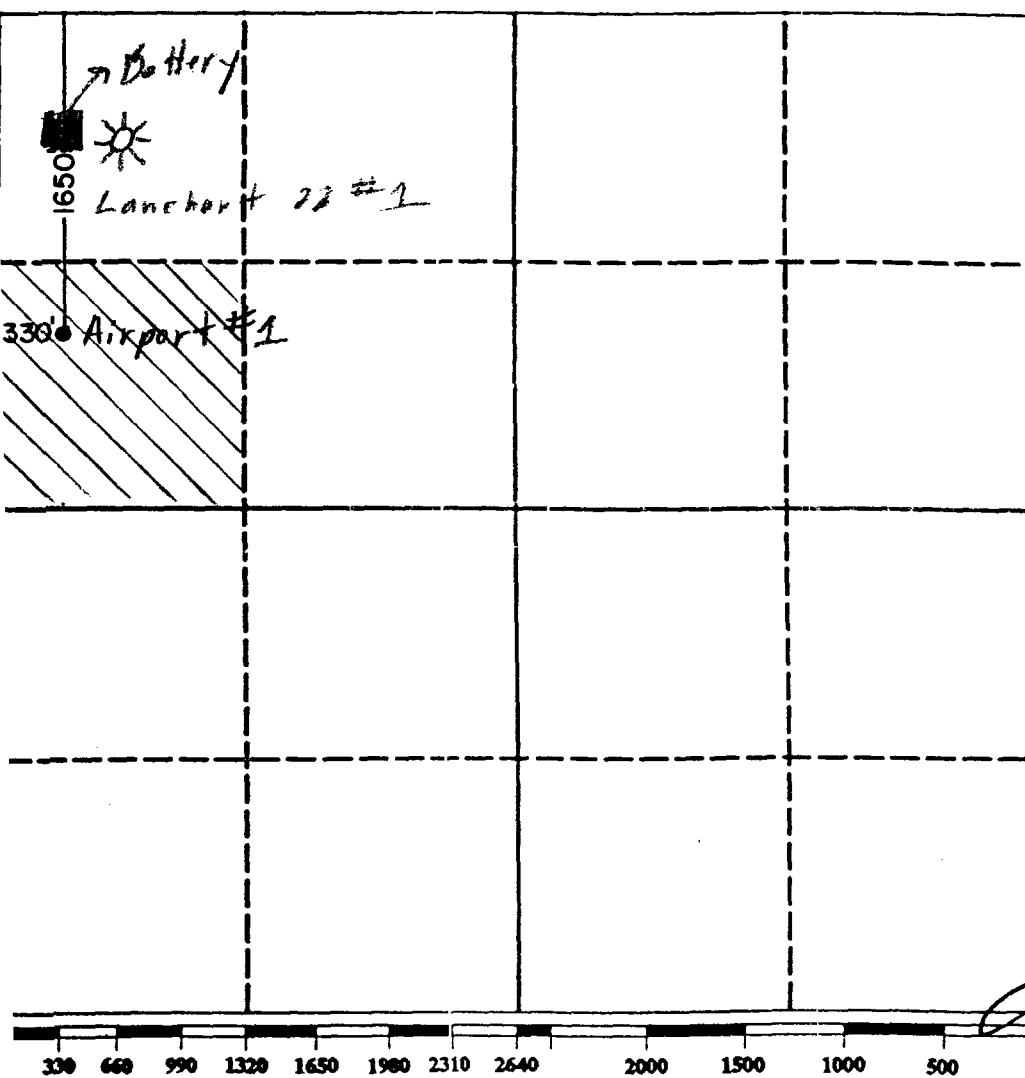
2. If more than one lease is dedicated to the well, outline each and identify the ownership thereof (both as to working interest and royalty).

3. If more than one lease of different ownership is dedicated to the well, have the interest of all owners been consolidated by communitization, unitization, force-pooling, etc.?

☐ Yes ☐ No If answer is "yes" type of consolidation

If answer is "no" list the owners and tract descriptions which have actually been consolidated. (Use reverse side of this form if necessary.)

No allowable will be assigned to the well until all interests have been consolidated (by communitization, unitization, forced-pooling, or otherwise) or until a non-standard unit, eliminating such interest, has been approved by the Division.



OPERATOR CERTIFICATION

I hereby certify that the information contained herein is true and complete to the best of my knowledge and belief.

Signature

Wayne Jarvis

Printed Name

Superintendent

Position

Lewis B. Burleson, Inc.

Company

11-8-90

Date

SURVEYOR PROFESSIONAL CERTIFICATION

I hereby certify that the well location shown on this plat was plotted from field notes of actual survey made by me under my supervision and that the same is true and correct to the best of my knowledge and belief.

Date Surveyed
JAN 11 1990

Signature & Seal of
Professional Surveyor

Certificate No. JOHN W. WEST 676

RONALD J. EIDSON, 3239