

122150219

CTB

AUG - 9 2001

August 1, 2001

State of New Mexico
Energy, Minerals and Natural Resources
Oil Conservation Division
2040 South Pacheco
Santa Fe, New Mexico 87505


519

I am requesting the right to surface commingle the oil produced from Saladar Well #11, a fee well, with the oil produced from the remainder of the wells on the Saladar Lease, all of which are federal wells.

The oil would be stored in a two tank battery consisting of two (2) 210 barrel tanks. This battery is located on federal land, Unit K, Section 33, Township 20S, Range 28E.

Thank you for your assistance in this matter.

Sincerely,



Jehovah Jireh Oil Company
Dennis Langlitz
1425 S. Country Club Circle
Carlsbad, NM 88220

Submit 3 Copies To Appropriate District Office

District I

1625 N. French Dr., Hobbs, NM 88240

District II

811 South First, Artesia, NM 88210

District III

1000 Rio Brazos Rd., Aztec, NM 87410

District IV

2040 South Pacheco, Santa Fe, NM 87505

State of New Mexico
Energy, Minerals and Natural Resources

OIL CONSERVATION DIVISION

2040 South Pacheco

Santa Fe, NM 87505

Form C-103

Revised March 25, 1999

<p>SUNDRY NOTICES AND REPORTS ON WELLS (DO NOT USE THIS FORM FOR PROPOSALS TO DRILL OR TO DEEPEN OR PLUG BACK TO A DIFFERENT RESERVOIR. USE "APPLICATION FOR PERMIT" (FORM C-101) FOR SUCH PROPOSALS.)</p>		<p>WELL API NO. 30-015-24178</p>
<p>1. Type of Well: Oil Well <input checked="" type="checkbox"/> Gas Well <input type="checkbox"/> Other <input type="checkbox"/></p>		<p>5. Indicate Type of Lease STATE <input type="checkbox"/> FEE <input checked="" type="checkbox"/></p>
<p>2. Name of Operator DENNIS LANGLITZ ✓</p>		<p>6. State Oil & Gas Lease No.</p>
<p>3. Address of Operator 1425 S. COUNTRY CLUB CIRCLE, CARLSBAD, NM 88220</p>		<p>7. Lease Name or Unit Agreement Name: SALADAR UNIT</p>
<p>4. Well Location Unit Letter <u>L 1980</u> feet from the <u>SOUTH</u> line and <u>1315</u> feet from the <u>WEST</u> line Section <u>33</u> Township <u>20S</u> Range <u>28E</u> NMPM County <u>EDDY</u></p>		<p>8. Well No. #11 SALADAR</p>
<p>10. Elevation (Show whether DR, RKB, RT, GR, etc.) 3198' GR</p>		<p>9. Pool name or Wildcat SALADAR YATES</p>

11. Check Appropriate Box to Indicate Nature of Notice, Report or Other Data

NOTICE OF INTENTION TO:

PERFORM REMEDIAL WORK ☒ PLUG AND ABANDON ☐
 TEMPORARILY ABANDON ☐ CHANGE PLANS ☐
 PULL OR ALTER CASING ☐ MULTIPLE COMPLETION ☐
 OTHER: Comingle Oil with Oil on Fed Lease ☒

SUBSEQUENT REPORT OF:

REMEDIAL WORK ☐ ALTERING CASING ☐
 COMMENCE DRILLING OPNS. ☐ PLUG AND ABANDONMENT ☐
 CASING TEST AND CEMENT JOB ☐
 OTHER: ☐

12. Describe proposed or completed operations. (Clearly state all pertinent details, and give pertinent dates, including estimated date of starting any proposed work). SEE RULE 1103. For Multiple Completions: Attach wellbore diagram of proposed completion or recompletion.

Proposal to comingle oil from #11 Saladar Fee with oil produced from Fed Lease #NMNM08277 in Fed Battery located in Unit K, Section 33, T S205, R 28E. This is a 2 tank battery consisting of Tank # 11260 and # 11261. All these wells were produced into this battery until September 15, 2000, under Agreement # 8910169160. As these wells all produce less than 3 bbls per day, it is not economically prudent to set up a battery for one well.

RECEIVED
OCD - ARTESIA

I hereby certify that the information above is true and complete to the best of my knowledge and belief.

SIGNATURE Dennis Langlitz TITLE Operator DATE 3/22/01
 Type or print name Dennis Langlitz Telephone No. 505-887-3245
 (This space for State use)

APPROVED BY _____ TITLE _____ DATE _____
 Conditions of approval, if any:

1425 S. Country Club

C, Nm 88220

OPERATOR'S COPY

CRA BLM FORMAT

SUBJECT TO
LIKE APPROVAL
BY STATE

APPLICATION FOR SURFACE COMMINGLING, OFF LEASE STORAGE AND MEASUREMENT APPROVAL

RECEIVED

FEB 09 2001

BLM

BOONVILLE, MO

This Format Should Be Attached To A Sundry Notice

To: Bureau of Land Management
P. O. Box 1778
Carlsbad, New Mexico 88221-1778

DENNIS LANGLITZ (Operator's Name) is requesting approval for surface commingling and off-lease storage and measurement of hydrocarbon production from the following formation(s) and well(s) on Federal Lease No. NMNMO8277; Lease Name: SALADAR

Well No.	Loc.	Sec.	Twp.	Rng.	Formation
<u>11</u>	<u>L</u>	<u>33</u>	<u>205</u>	<u>28E</u>	<u>YATES SAND</u>
<u> </u>	<u> </u>	<u> </u>	<u> </u>	<u> </u>	<u> </u>
<u> </u>	<u> </u>	<u> </u>	<u> </u>	<u> </u>	<u> </u>
<u> </u>	<u> </u>	<u> </u>	<u> </u>	<u> </u>	<u> </u>

with hydrocarbon production from the following formation(s) and well(s) on Federal lease No. NMNMO8277; Lease Name: SALADAR

Well No.	Loc.	Sec.	Twp.	Rng.	Formation
<u>5</u>	<u>K</u>	<u>33</u>	<u>205</u>	<u>28E</u>	<u>YATES SAND</u>
<u>13</u>	<u>X</u>	<u>33</u>	<u>205</u>	<u>28E</u>	<u>YATES SAND</u>
<u>3</u>	<u>F</u>	<u>33</u>	<u>205</u>	<u>28E</u>	<u>YATES SAND</u>

Production from the wells involved is as follows:

Well Name and No.	BOPD	Oil Gravity	MCFPD
<u>30-015-02447 SALADAR #3</u>	<u>1</u>	<u>36.9</u>	<u> </u>
<u>02444 SALADAR #5</u>	<u>4</u>	<u>36.9</u>	<u> </u>
<u>24178 SALADAR #11</u>	<u>1.5</u>	<u>37.3</u>	<u> </u>
<u>24180 SALADAR #13</u>	<u>2</u>	<u>37.5</u>	<u> </u>
<u>24181 SALADAR #14</u>	<u>1/2</u>	<u>37.3</u>	<u> </u>

APPROVED
(ORIG. SGD.) GARY GOURLEY

MAR 07 2001

N-33

Continued ...

MAR 08 2001

⊕ NOTE: File with NMMD-ARTESIA

Continued:

The proposed operation is described in detail on the attached diagrams.

A map is enclosed showing the lease numbers and location of all leases and wells that will contribute production to the proposed commingling/common storage facility. All unitized/communitized areas, producing zones/pools are also clearly illustrated.

A schematic diagram is also attached which clearly identifies all equipment that will be utilized.

The storage and measuring facility is located at SW-1/4, Sec. 33, T 20S, R 20E, on lease No. NMNM06277 EDDY County, New Mexico. BLM will be notified if there is any future change in the facility location.

Details of the proposed method for allocating production to contributing sources is as follows:

24 HR. TEST MEASUREMENT ONCE PER MONTH PER WELL. GUAGE
LINE MEASUREMENT TAKEN IN PRODUCTION TANK.


The working interest owners have been notified of the proposal.

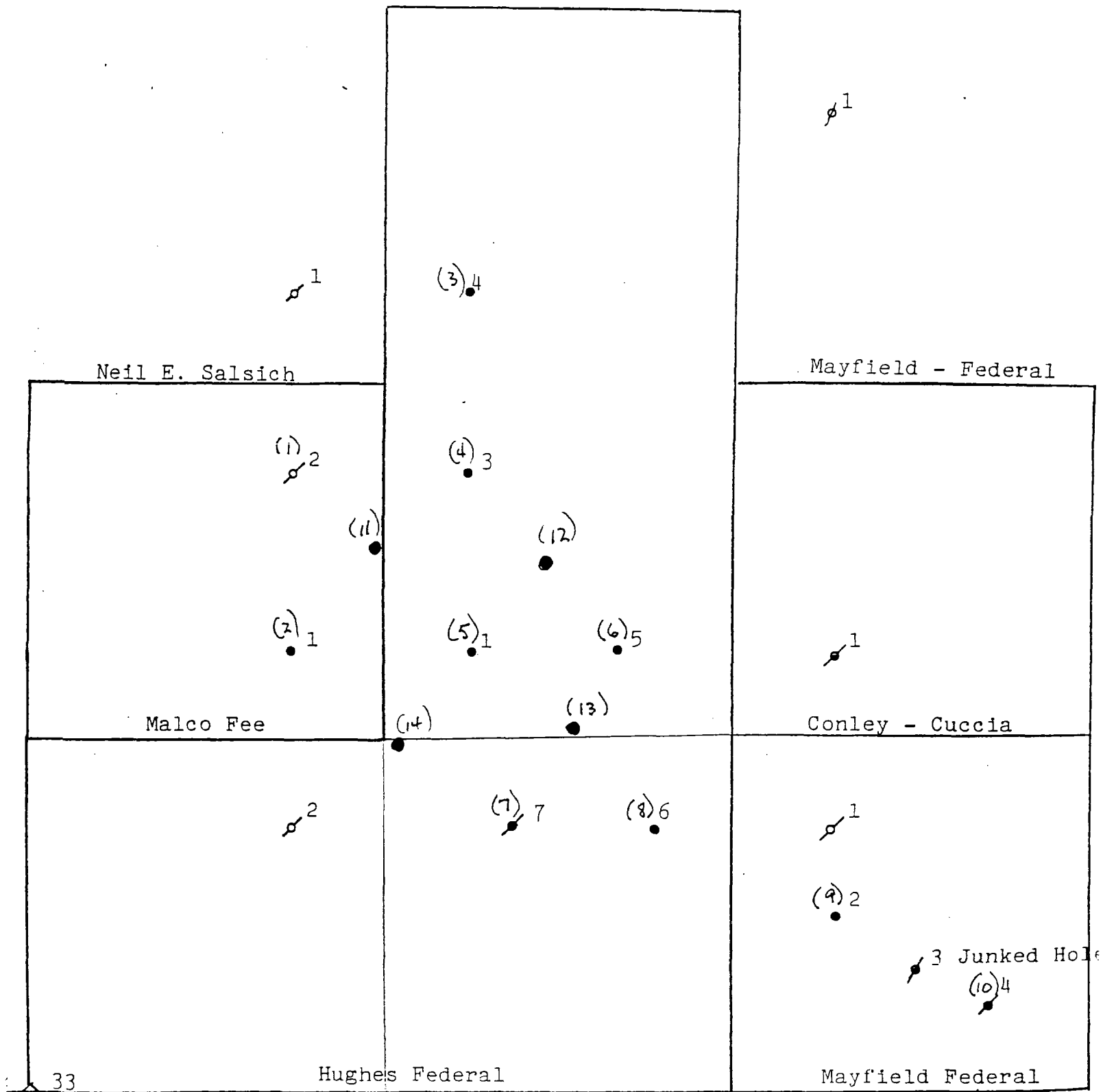
The proposed commingling of production is in the interest of conservation and will not result in reduced royalty or improper measurement of production.

The proposed commingling is necessary for continued operation of the above referenced Federal leases.

We understand that the requested approval will not constitute the granting of any right-of-way or construction rights not granted by the lease instrument. And, we will submit within 30 days an application for right-of-way approval to the BLM's Realty Section in your office if we have not already done so.

Additional wells require additional commingling approvals.

Signature: 
Name: DENNIS LANGRITZ
Title: OWNER / OPERATOR
Date: 10 FEB '01



OIL CONSERVATION DIVISION

TELEPHONE LOG

COMPANY NAME: Jehovah-Jireh

PROPERTY NAME: Saladar

RESPONSIBLE OFFICIAL: Dennis Langlitz

APPLICATION NUMBER: 122150219

NAME OF ENGINEER: Catanacl

DATE CALLED: 8/24/01

TIME CALLED: 9:00am

NOTES: left a message.



NEW MEXICO ENERGY, MINERALS and NATURAL RESOURCES DEPARTMENT

GARY E. JOHNSON

Governor

Jennifer A. Salisbury

Cabinet Secretary

Lori Wrotenbery

Director

Oil Conservation Division

August 14, 2001

Jehovah Jireh Oil Company
1425 S. Country Club Circle
Carlsbad, New Mexico 88220

Attention: Mr. Dennis Langlitz

Re: Surface Commingling Application

Dear Mr. Langlitz:

This letter acknowledges the receipt of your administrative application dated August 1, 2001, to surface commingle Yates production on the Saladar Lease located in Section 33, Township 20 South, Range 28 East, NMPM, Eddy County, New Mexico. The Division received your application on August 9, 2001.

Our preliminary review indicates that the information provided in the application is not sufficient to process the administrative order. The following information is necessary:

- a) **Administrative Application Checklist**
- b) **Is the interest ownership (including royalty and overriding royalty) different between the Federal and fee wells. If so, please list all owners that were notified of your application.**
- c) **A schematic diagram of the tank battery.**

Since the submitted information is insufficient to review, the application was **Ruled Incomplete** on August 14, 2001. Please submit the above stated information by August 21, 2001.

The Division cannot proceed with your application until the required information is submitted. Upon receipt, the division will continue to process your application. The additional information can be faxed, or mailed to the Division. If the necessary information is not submitted, your application will be returned to you.

If you have any questions, please contact me in Santa Fe, at (505) 476-3466.

Sincerely,

David Catanach
Petroleum Engineer

Date Application Received: 8/9/01

Date of Preliminary Review: 8/14/01
(Note: Must be within 10-days of received date)

Results: _____ Application Complete X Application Incomplete

Date Incomplete Letter Sent: 8/14/01

Deadline to Submit Requested Information: 8/21/01

Phone Call Date: _____
(Note: Only applies if requested data is not submitted within the 7-day deadline)

Phone Log Completed? _____ Yes _____ No

Date Application Processed: _____

Date Application Returned: _____
(Note: Only as a last resort & only after repeated attempts by the Division to obtain the necessary information to process the application)