

# WESTWATER CORPORATION

TELEPHONE MUTUAL 2-0311

1007 MIDLAND SAVINGS AND LOAN BUILDING  
MIDLAND, TEXAS

November 16, 1960

Re: Westwater Corporation, State  
"32", Well No. 1, Unit B,  
Sec. 32, T-18-S, R-31-E,  
Eddy County, New Mexico

*PC - 24*  
*(Waiting)*  
*Dec 7, 1960*

Oil Conservation Commission  
Box 871  
Santa Fe, New Mexico

Attention: Mr. A. L. Porter, Jr., Secretary & Director

Gentlemen:

Enclosed herewith is "Application for Dual Completion" for the above captioned well on which the operator requests administrative approval. Attached to the application are the required diagrammatic sketch, plat, waivers and electrical log of this well, reflecting that the well will be completed in such a manner as to permit the production of oil from an undesignated Yates Pool and production of oil from the North Shugart-Queen Grayburg Pool through parallel strings of 2-1/16" tubing installed within a string of 5-1/2" casing set at total depth.

The operator also requests permission to commingle the oil in common storage above ground from the separate zones, this request being included in the letters of waiver from the offset operators. The owner interests at all depths are identical in this well.

Providing that all requirements are satisfied herewith for administrative approval, your courtesy and consideration in granting permission for the dual completion and for the commingling of oil from the two zones in common storage will be appreciated as soon as possible under the minimum waiting period.

Very truly yours,

*Charles C. Green, Jr.*  
Charles C. Green, Jr.  
President

CCG/vp  
cc: OCC, Artesia, N.M.

## NEW MEXICO OIL CONSERVATION COMMISSION

SANTA FE, NEW MEXICO

7-3-58

## APPLICATION FOR DUAL COMPLETION

Field Name <b>Undesignated</b>		County <b>Eddy</b>		Date <b>November 16, 1960</b>
Operator <b>Westwater Corporation</b>		Lease <b>State "32"</b>		Well No. <b>1</b>
Location of Well	Unit <b>B</b>	Section <b>32</b>	Township <b>18-S</b>	Range <b>31-E</b>

1. Has the New Mexico Oil Conservation Commission heretofore authorized the dual completion of a well in these same pools or in the same zones within one mile of the subject well? YES ☒ NO ☐
2. If answer is yes, identify one such instance: Order No. **R-1807**; Operator, Lease, and Well No.:

**Chambers & Kennedy, Monterey-State, Well No. 3**

3. The following facts are submitted:	Upper Zone	Lower Zone
a. Name of reservoir	<b>Iates</b>	<b>Grayburg</b>
b. Top and Bottom of Pay Section (Perforations)	<b>2622-34</b>	<b>3477-86 3649-60</b>
c. Type of production (Oil or Gas)	<b>Oil</b>	<b>Oil</b>
d. Method of Production (Flowing or Artificial Lift)	<b>Flowing</b>	<b>Pumping</b>

4. The following are attached. (Please mark YES or NO)

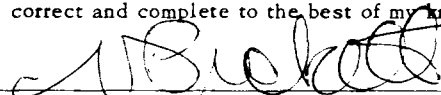
- Yes** a. Diagrammatic Sketch of the Dual Completion, showing all casing strings, including size and setting, top of cement, perforated intervals, tubing strings, including diameters and setting depth, location and type of packers and side door chokes, and such other information as may be pertinent.
- Yes** b. Plat showing the location of all wells on applicant's lease, all offset wells on offset leases, and the names and addresses of operators of all leases offsetting applicant's lease.
- Yes** c. Waivers consenting to such dual completion from each offset operator, or in lieu thereof, evidence that said offset operators have been furnished copies of the application.\*
- Yes** d. Electrical log of the well or other acceptable log with tops and bottoms of producing zones and intervals of perforation indicated thereon. (If such log is not available at the time application is filed, it shall be submitted as provided by Rule 112-A.)

5. List all offset operators to the lease on which this well is located together with their correct mailing address.

**Chambers & Kennedy, Midland National Bank Bldg., Midland, Texas****Sunray Mid-Continent Oil Co., Wilco Bldg., Midland, Texas****Welch & Iverson, Box 1417, Artesia, New Mexico**

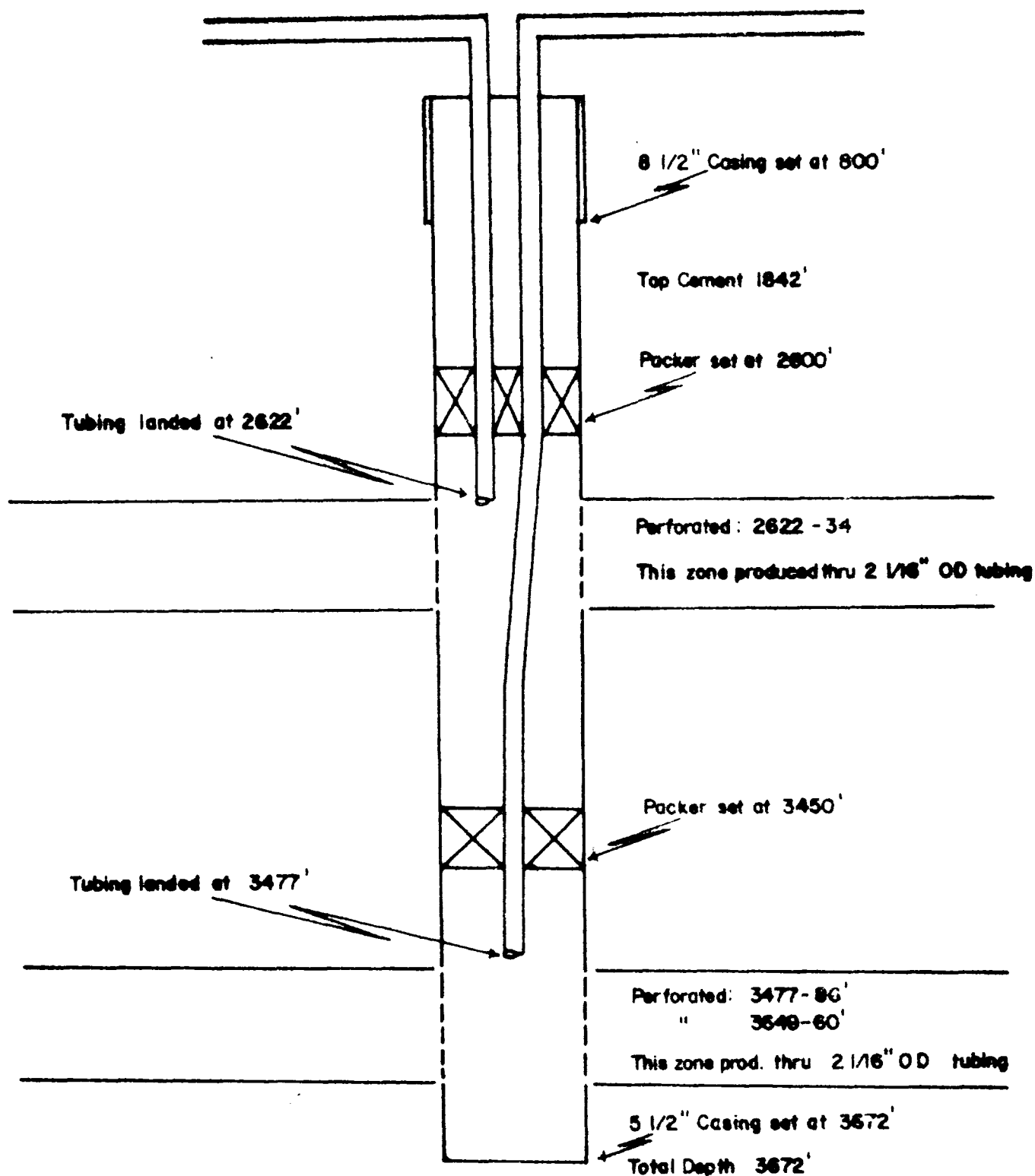
6. Were all operators listed in Item 5 above notified and furnished a copy of this application? YES ☒ NO ☐ . If answer is yes, give date of such notification **October 5, 1960**.

CERTIFICATE: I, the undersigned, state that I am the **Agent** of the **Westwater Corporation** (company), and that I am authorized by said company to make this report; and that this report was prepared under my supervision and direction and that the facts stated therein are true, correct and complete to the best of my knowledge.

  
Signature

- \* Should waivers from all offset operators not accompany an application for administrative approval, the New Mexico Oil Conservation Commission will hold the application for a period of twenty (20) days from date of receipt by the Commission's Santa Fe office. If, after said twenty-day period, no protest nor request for hearing is received by the Santa Fe office, the application will then be processed.
- NOTE: If the proposed dual completion will result in an unorthodox well location and/or a non-standard proration unit in either or both of the producing zones, then separate application for approval of the same should be filed simultaneously with this application.

# DIAGRAMATIC SKETCH SHOWING DUAL COMPLETION INSTALLATION

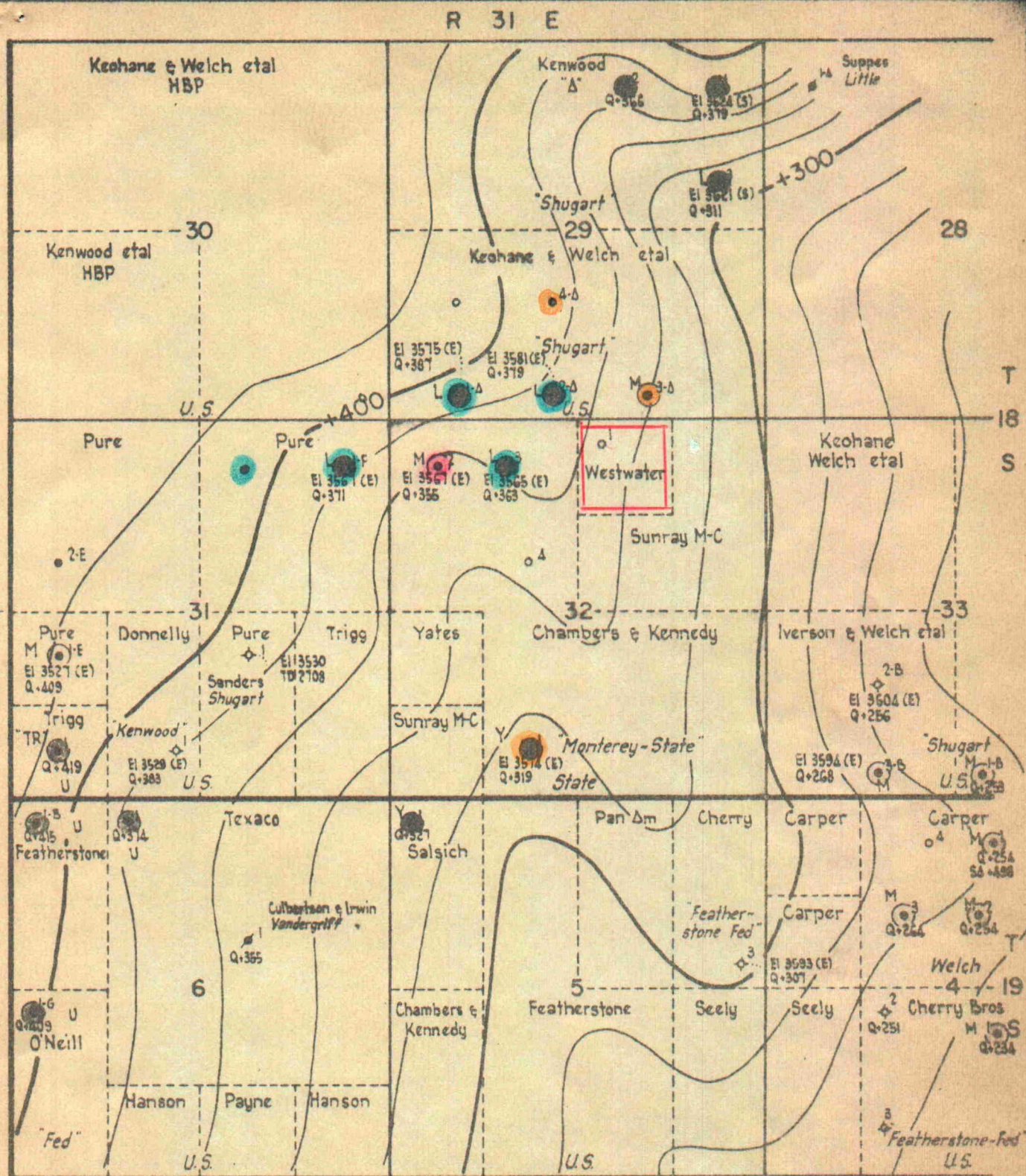


Operator: **WESTWATER CORP.**

Lease: **STATE No. 1 - "32"**

Location: **Sec. 32, T-18-S, R-31-E**  
**EDDY COUNTY, NEW MEXICO**







# WESTWATER CORPORATION

TELEPHONE MUTUAL 2-0311

1007 MIDLAND SAVINGS AND LOAN BUILDING  
MIDLAND, TEXAS

October 5, 1960

Re: Westwater Corporation,  
State "32" lease, Well  
No. 1, Sec. 32, T-1S-S,  
R-31-E, Eddy County, N.M.

Welch & Iverson  
Box 1417  
Artesia, New Mexico

Attention: Mr. V. F. Welch

Gentlemen:

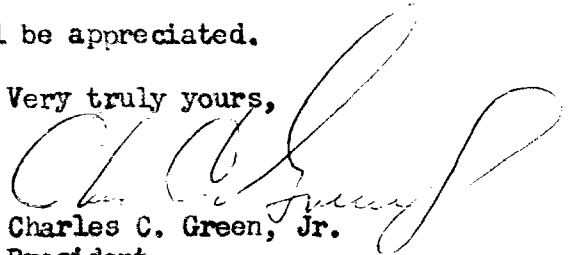
We are making application to the New Mexico Oil Conservation Commission to grant us permission to dually complete the above captioned well as a Grayburg and Yates producer. We are also requesting from the Commission permission to commingle the oil in a common tank battery inasmuch as the interests in both zones are identical. It is our intention to use in this well parallel strings of 2-1/16" tubing with Baker Positive Encoder in 5 1/2" casing.

In order to eliminate the waiting period for approval of the dual completion application, we ask your waiver on the completion. The location of the above well is 330' FNL & 2310' FEL of Section 32.

As offset operator, please indicate your waiver of any objection to the above mentioned dual completion by signing three copies in the space provided and returning them. Please retain one copy for your files.

Your cooperation in this regard will be appreciated.

Very truly yours,

  
Charles C. Green, Jr.  
President

CCG/SK/vp

WAIVER:

WELCH & IVERSON

By \_\_\_\_\_

Title \_\_\_\_\_

# WESTWATER CORPORATION

TELEPHONE MUTUAL 2-0311

1007 MIDLAND SAVINGS AND LOAN BUILDING

MIDLAND, TEXAS

September 30, 1960

Re: Westwater Corporation,  
State "32" lease, Well  
No. 1, Sec. 32, T-18-S,  
R-31-E, Eddy County, N.M.

Chambers & Kennedy  
Midland National Bank Bldg.  
Midland, Texas

Gentlemen:


We are making application to the New Mexico Oil Conservation Commission for permission to dually complete the above captioned well as a Grayburg and Yates producer. It is our intention to use parallel strings of 2-1/16" tubing with Baker Positive Packer in 5 1/2" casing.

In order to facilitate the approval of the dual completion application, we request your waiver on this completion. We are also requesting from the Commission permission to commingle the oil from both zones in a common tank battery inasmuch as the interests in both zones are identical. The location of the above well is 330' FNL & 2310' FEL of Section 32.

Please indicate, as an offset operator, your waiver of any objection to the above mentioned dual completion by signing the original and two copies in the space provided below and returning them to us in the enclosed envelope. Please retain one copy for your files.

Your courtesy and cooperation in regard to this matter are appreciated.

Very truly yours,

  
Charles C. Green, Jr.  
President

CCG/SK/vp

WAIVER:

CHAMBERS & KENNEDY

By 

Title 

# WESTWATER CORPORATION

TELEPHONE MUTUAL 2-0311

1007 MIDLAND SAVINGS AND LOAN BUILDING  
MIDLAND, TEXAS

September 30, 1960

Re: Westwater Corporation,  
State "32" lease, Well  
No. 1, Sec. 32, T-18-S,  
R-31-E, Eddy County, N.M.

Sunray Mid-Continent Oil Co.  
Wilco Building  
Midland, Texas

Gentlemen:


We are making application to the New Mexico Oil Conservation Commission for permission to dually complete the above captioned well as a Grayburg and Yates producer. It is our intention to use parallel strings of 2-1/16" tubing with Baker Positive Packer in 5 1/2" casing.

In order to facilitate the approval of the dual completion application, we request your waiver on this completion. We are also requesting from the Commission permission to commingle the oil from both zones in a common tank battery inasmuch as the interests in both zones are identical. The location of the above well is 330' FNL & 2310' FEL of Section 32.

Please indicate, as an offset operator, your waiver of any objection to the above mentioned dual completion by signing the original and two copies in the space provided below and returning them to us in the enclosed envelope. Please retain one copy for your files.

Your courtesy and cooperation in regard to this matter are appreciated.

Very truly yours,

  
Charles C. Green, Jr. *md*  
President

CCG/SK/vp

WAIVER:

SUNRAY MID-CONTINENT OIL CO.

By



Title



10-4-60