

WEIER DRILLING COMPANY
BOX 1266
MONAHANS, TEXAS

May 27, 1963

Handwritten: 122

Oil Conservation Commission
P.O. Box 371
Santa Fe, New Mexico

Attention: Mr. A.L. Porter, Jr.

Dear Sir:

We have been directed by Mr. Joe D. Ramey, Supervisor, District No. 1, to direct this request to your attention.

It is our desire to commingle the production from our Fren Pool Wells with those we have in the Grayburg-Jackson Pool. In the Fren Pool we have four(4) wells, our Foster LC 049998 (a) Well # 2-4-6-8-7. In the Grayburg-Jackson Pool we have two (2) wells, our Foster LC 049998 (a) Well #1 & 3.

Presently we produce our Fren Pool Wells into a Battery consisting of 2-100 Barrel Stock Tanks #84655 and 84656. These wells make approximately 90 barrels of oil per month, all wells. The two Grayburg-Jackson Pool Wells produce into a battery of 2-210 Barrel Stock Tanks #83410 & 83411. These wells make approximately 360 barrels of oil per month, both wells. If our request is granted we propose to produce all of our wells into Tanks #83410 & 83411 and to dismantle our tanks #84655 & 84656. We are attaching drawings of the Lease, Tank Batteries and our proposed Battery.

We were told to explain the manner of testing our wells. If permission is granted to commingle these wells, we plan to take all future test with a portable well testing machine at each individual well rather than through a manifold test at the battery.

We trust that we have furnished you with all the necessary information. If you need anyother information please let us know.


Thanking you, we are

Respectfully yours,

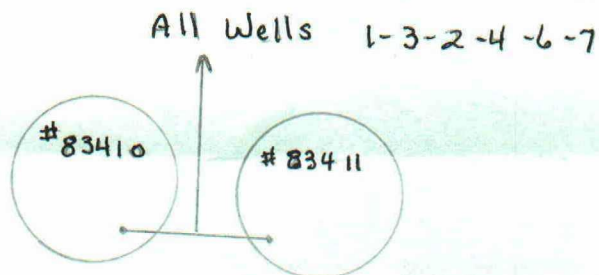
Handwritten signature: Wilson P. Hammond

Wilson P. Hammond
Weier Drilling Company

TANK Battery Schematic



Present Batteries

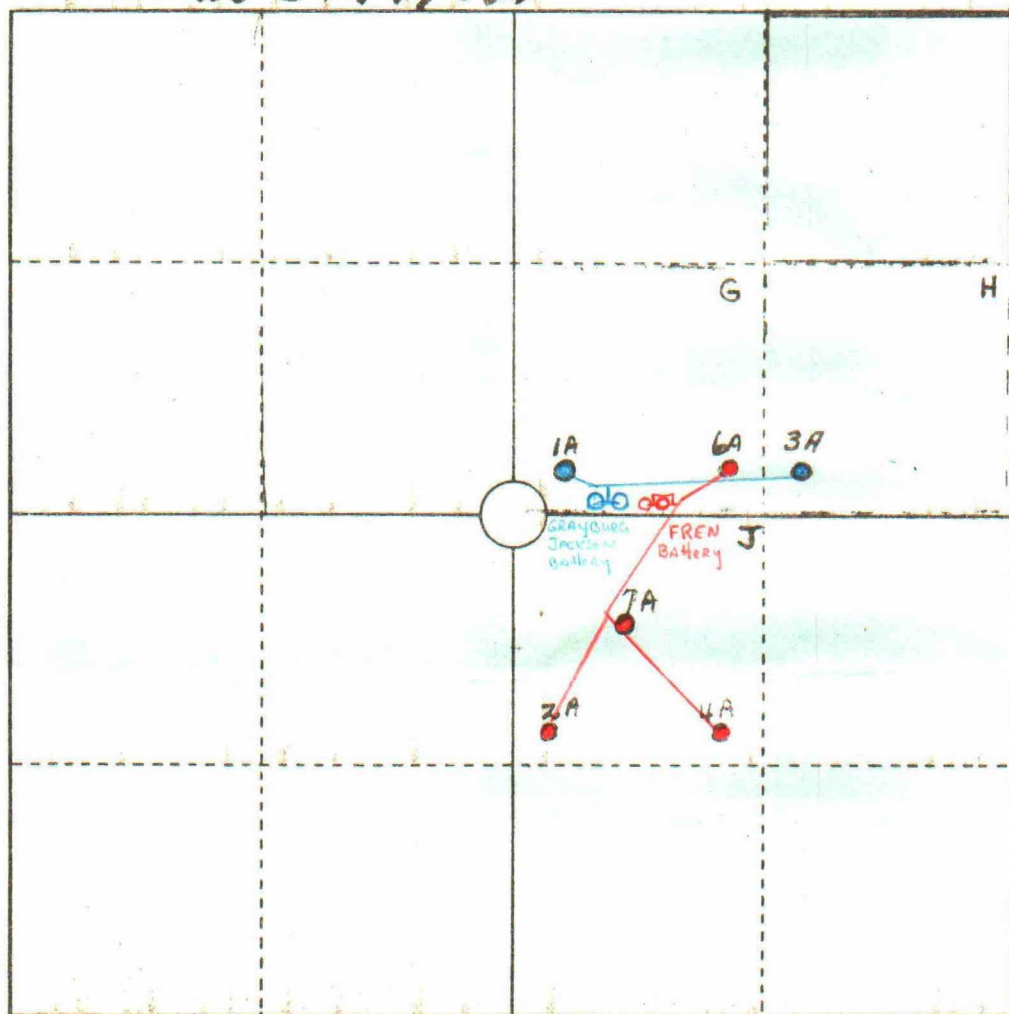


Proposed Battery

SECTION WELL RECORD PLAT

Blue=Grayburg-Jackson
Red =Fren Pool

LC 049998(a)



Scale: 1 inch = 1000 feet



JAMES H. "BUS" BROWN

LICENSED LAND SURVEYOR

NEW MEXICO COLORADO TEXAS

OIL FIELD LOCATIONS - MAPS AND REPRODUCTIONS

GENERAL SURVEYING - TOPOGRAPHIC MAPPING

TOWN LOTS SUBDIVISIONS ADDITIONS

103 SOUTH 5TH ST. 1308 W. MERCHANT

ARTESIA, N. MEX.

August, 19, 1959.

Weier Drilling Company,
P.O. Box 726, 1726
Monahans, Texas.

Mr. Wilson P. Hammond.
Attention ~~Mr. Richard J. Hoyer.~~

Dear Sir:-

The following information regarding the locations of Wells on the leases listed in your letter of August, 7 was taken from the Drilling Records from the U.S.G.S. Files.

A plat, outlining each of the four listed acreages is attached to this letter.

(1) Well No. 2 Foster-A. 1650' North of the South Line
2310' West of the East Line

Well No. 4 Foster-A 1650' North of the South Line
1650' West of the East Line

Well No. 7 Foster-A 2080' North of the South Line
1980' West of the East Line

~~Well No. 8 Foster-A 2310' South of the North Line
1650' East of the West Line~~

(2) Well No. 1 Foster-A 2310' South of the North Line
2310' West of the East Line

Well No. 6 Foster-A 2310' South of the North Line
1650' West of the East Line

(4) Well No. 3 Foster-A 2310' South of the North Line
990' West of the East Line

~~Well No. 5 Foster-A 2310' South of the North Line
660' West of the East Line.~~

All of the above listed wells are located in Section 17,
Township 17 South, Range 31 East, Eddy County, New Mexico.

Very truly yours,

James H. Brown
James H. Brown.

OIL CONSERVATION COMMISSION

P. O. BOX 871

SANTA FE, NEW MEXICO

June 10, 1963

C
O
P
Y

Weier Drilling Company
Box 1266
Monahans, Texas

Attention: Mr. Wilson P. Hammond

Gentlemen:

Reference is made to your letter of May 27, 1963, wherein you request authority to commingle the Grayburg-Jackson and the Fren Pool production on your Foster LC 049998 (a) Lease, Eddy County, New Mexico.

It will be necessary for you to obtain the approval of the United States Geological Survey before we can authorize the commingling of the production from these two pools. Upon receipt of said consent, we will be happy to consider your application.

Very truly yours,

DANIEL S. NUTTER
Chief Engineer

DSN/esr



IN REPLY REFER TO:

UNITED STATES
DEPARTMENT OF THE INTERIOR
GEOLOGICAL SURVEY

P. O. Drawer 1857
Roswell, New Mexico

July 22, 1963

Weier Drilling Company
P. O. Box 1266
Monahans, Texas

Attention: Mr. Wilson P. Hammond

Gentlemen:

Your application of June 22, 1963, requests approval to commingle Grayburg-Jackson and Fren oil on lease Las Cruces 049998(a), located in sec. 17, T. 17 S., R. 31 E., Eddy County, New Mexico.

The method for measuring and handling Grayburg-Jackson and Fren formation oil by use of one tank battery on lease Las Cruces 049998(a), as outlined in your letter, is satisfactory to this office. Please notify the District Engineer, U. S. Geological Survey, P. O. Drawer U, Artesia, New Mexico, when the installation is completed and operative so that an inspection can be made.

Very truly yours,

JOHN A. ANDERSON
Regional Oil and Gas Supervisor

WEIER DRILLING COMPANY

BOX 1266

MCNAHANS, TEXAS

July 30, 1963

Oil Conservation Commission
P.O. Drawer 871
Santa Fe, New Mexico

Attention: Daniel S. Nutter
Chief Engineer

Dear Sir:

In reference to your letter of June 10, 1963, regarding the commingling the Grayburg-Jackson and the Fren Pool production on our Foster LC 049998 (a) Lease, Eddy County, New Mexico, we submit the attached copy of a letter from the United States Department of the Interior, Geological Survey, P.O. Drawer 1857, Roswell, New Mexico, under the date of July 22, 1963. In this letter they have consented to this action.

We trust that this is all of the necessary information that you need to complete this matter, however, if you need any further information please feel free to call upon us.

Taking this opportunity to thank you, I am

Respectfully yours,

Wilson P. Hammond

Wilson P. Hammond