



TENNECO OIL COMPANY • P. O. BOX 1714 • 835 SECOND AVENUE • DURANGO, COLORADO 81302

April 14, 1965

- 264

New Mexico Oil Conservation
Commission
Mr. A. L. Porter
P. O. Box 2038
Santa Fe, New Mexico

Re: Jicarilla A-1
Section 18, T26N, R5W
Rio Arriba County, New Mexico

Dear Sir:

We hereby submit application to co-mingle condensate from the Dakota and Mesaverde formations in accordance with Rules 303 and 309-B, New Mexico Oil Conservation Commission.

The Dakota zone produces 37.7 barrels of condensate/MMCF; the Mesaverde zone produces 23.0 barrels of condensate/MMCF. We propose to allocate production back to each zone according to gas-oil ratio tests taken each six months and reported on Form C-115.

Attached is a sketch outlining the hook-up of our production equipment.

Very truly yours,

TENNECO OIL COMPANY


J. D. Hicks

District Production Engineer

JDH:hes

CC: NMOC - Santa Fe - 2 ✓
NMOC - Aztec - 3
Continental - 1
File - 1

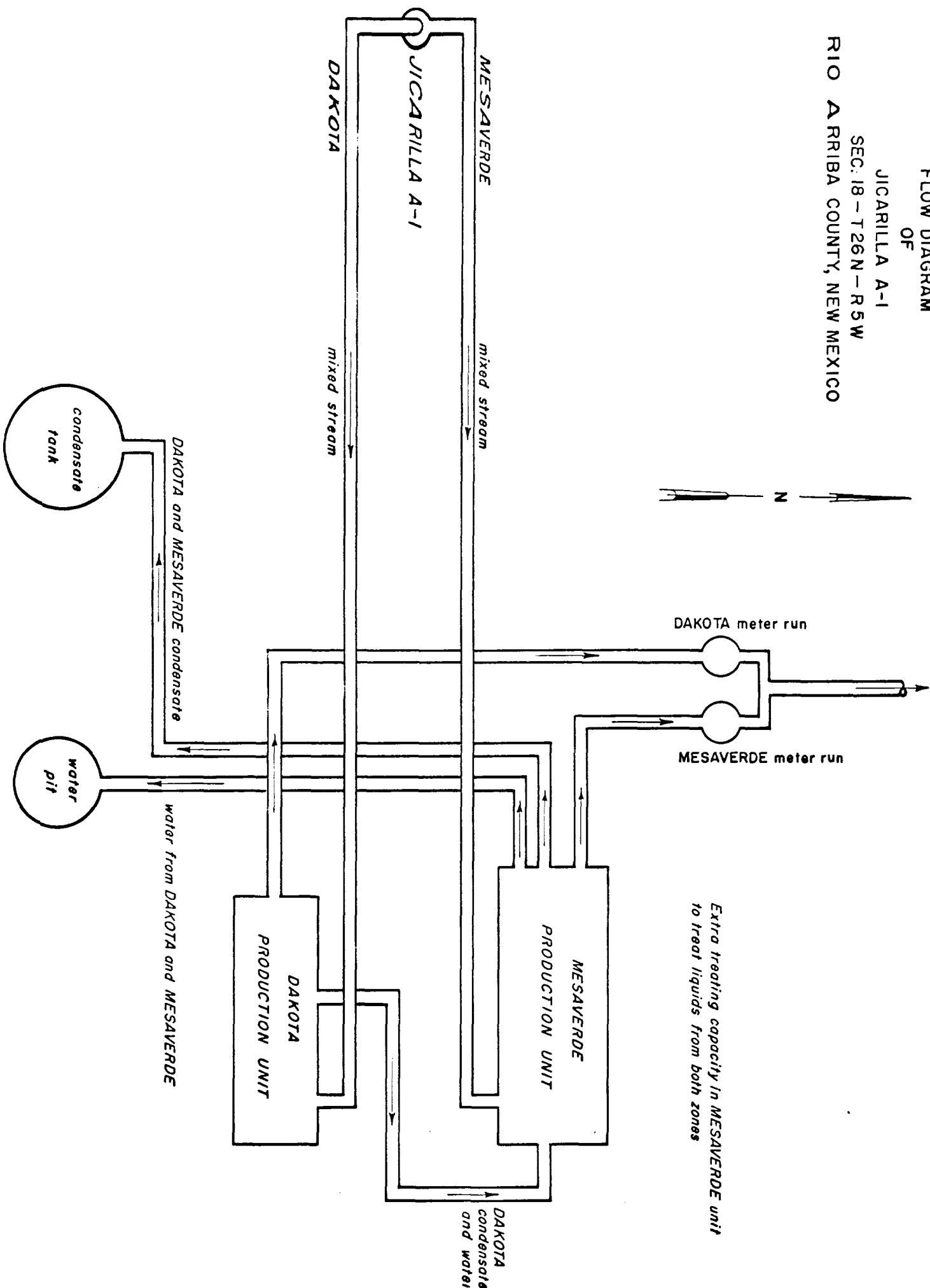
TENNECO OIL COMPANY
DURANGO, COLORADO

FLOW DIAGRAM
OF

JICARILLA A-1

SEC. 18 - T26N - R5W

RIO ARriba COUNTY, NEW MEXICO



OIL CONSERVATION COMMISSION

P. O. BOX 871

SANTA FE, NEW MEXICO

April 22, 1965

C
O
P
Y

Tenneco Oil Company
P. O. Box 1714
Durango, Colorado

Attention: Mr. J. D. Hicks

Gentlemen:

Reference is made to your letter dated April 14, 1965, wherein you request authority to commingle the distillate production from the Dakota and Mesaverde formations from your Jicarilla A-1 Well located in Section 18, Township 26 North, Range 5 West, Rio Arriba County, New Mexico.


Please advise if the ownership of the aforesaid distillate from each of the two zones is identical throughout.

Upon receipt of this information, we shall be happy to process your application.

Very truly yours,

Daniel S. Nutter
Chief Engineer

DSN:sg



TENNECO OIL COMPANY • P. O. BOX 1714 • 835 SECOND AVENUE • DURANGO, COLORADO 81302

April 23, 1965

Mr. Daniel S. Futter
New Mexico Oil Conservation Commission
P. O. Box 2038
Santa Fe, New Mexico

Dear Mr. Futter:


Re: Jicarilla "A" No. 1
Section 18, T. 26 N., R. 5 W.
Rio Arriba County, New Mexico

Please be advised the ownership from the base of the Pictured
Cliff to the base of the Dakota is the same. This interval
includes the Dakota and Mesaverde Formations.

Thank you for your consideration.

Yours very truly,

TENNECO OIL COMPANY


J. D. Hicks
District Production Engineer

JDH:bjo